

**FORM 1**

**GEOGRAPHY**

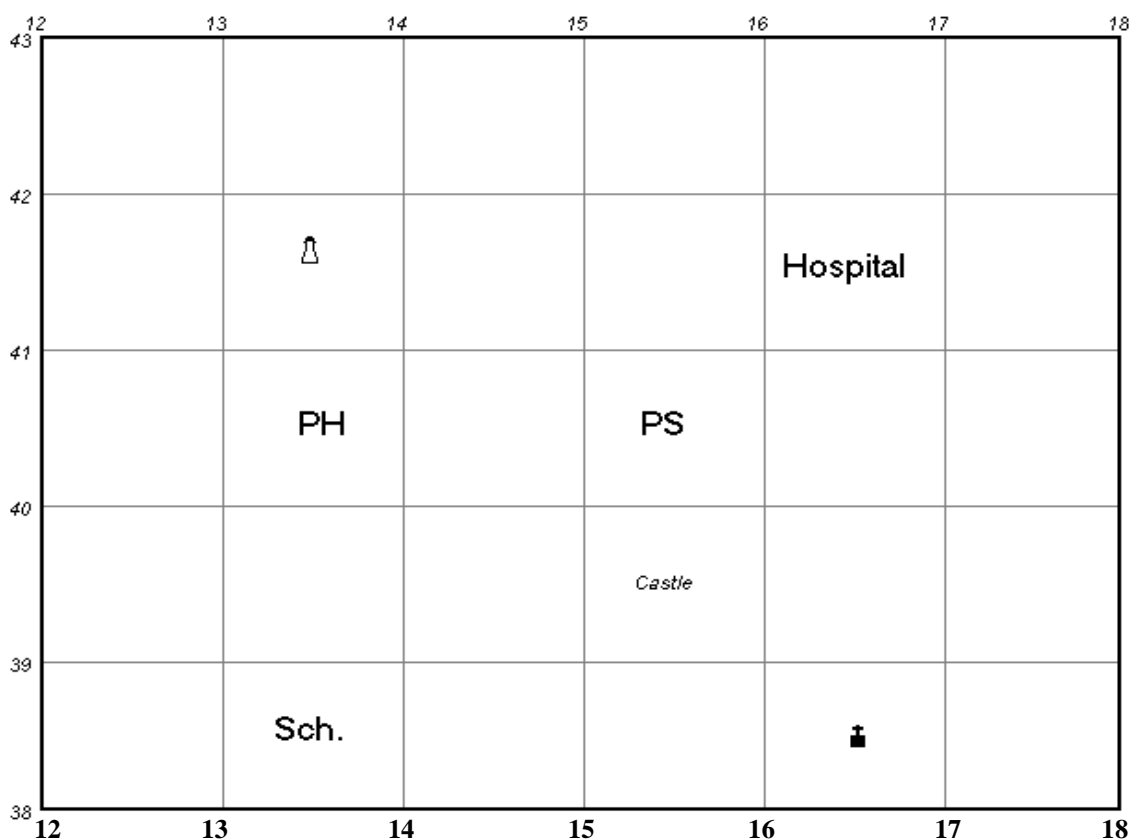
**TIME: 1h 30min**

Name: \_\_\_\_\_

Class: \_\_\_\_\_

**N.B. Answer all questions and write clearly.**

**A. Give the correct *compass directions*.**



- From the Castle to the Police Station
- From the lighthouse to the Public House
- From the hospital to the lighthouse
- From the school to the church
- From the church to the lighthouse
- From the Police Station to the school

\_\_\_\_\_

\_\_\_\_\_

\_\_\_\_\_

\_\_\_\_\_

\_\_\_\_\_

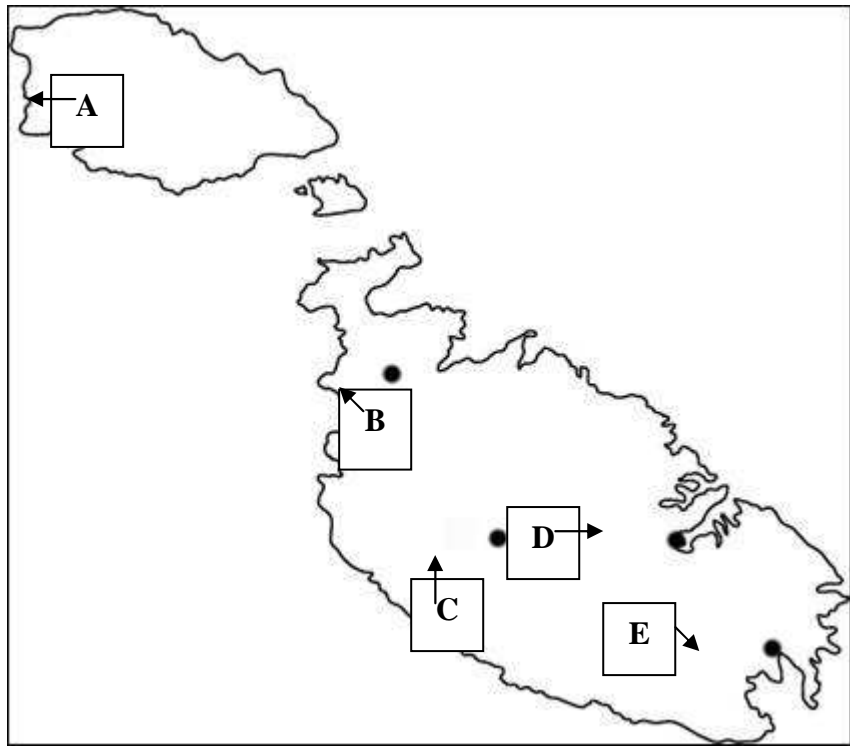
\_\_\_\_\_

**Underline** the correct **four figure** grid reference.

- The church is in grid square (1638; 1739; 1342)
- The lighthouse is in grid square (1440; 1341; 1541).
- The castle is in grid square (1238; 1841; 1539)

18 marks

**B. Examine the Map of Malta and then work out the exercise below.**



Write **True** or **False** next to each sentence.

1. Point A is in the centre of Gozo and this settlement is Rabat. \_\_\_\_\_
2. Point B is St. Paul's Bay which lies by the sea. \_\_\_\_\_
3. Point C is Mdina the old capital city of Malta. \_\_\_\_\_
4. Point D is the Grand Harbour where many tourists arrive on cruise liners. \_\_\_\_\_
5. Point E is the fishing village of Marsaxlokk. \_\_\_\_\_

10 marks

**C. Tick the correct column.**

Mediterranean Countries	Not in the EU	EU Member
Malta		
Spain		
Libya		
Greece		
Cyprus		
Italy		
Portugal		

Albania		
Croatia		
Slovenia		

10 marks

- D. Write **four sentences** to explain the **different types of pollution** harming the Mediterranean Sea.



**You can use these clues to help you:**

*farming; high density of population; rivers; petroleum; tourists; factories*


1. \_\_\_\_\_
- \_\_\_\_\_
2. \_\_\_\_\_
- \_\_\_\_\_
3. \_\_\_\_\_
- \_\_\_\_\_
4. \_\_\_\_\_
- \_\_\_\_\_

**Give two possible solutions to reduce this pollution in the Mediterranean Sea.**

5. \_\_\_\_\_
- \_\_\_\_\_
6. \_\_\_\_\_
- \_\_\_\_\_

12 marks

E. Write the weather terms under the correct heading in the table found below:



*temperature; inside the Stevenson Screen; barometer; kept outside; mm; rainfall; mb; kept indoors; rain gauge; thermometer; °C; air pressure.*

Weather element	Instrument	Unit	Location

12 marks

F. Use the given words to fill in the blanks of the paragraph below about the Rock.



*greensand; layers; upper coralline limestone; soil; sea; geology; outcrops; sedimentary; lower coralline limestone; thickness; fragments*

In some areas of the Maltese Islands, the rock is uncovered and there is no \_\_\_\_\_, nor is there anything growing on these rock \_\_\_\_\_. Malta is made up of five different \_\_\_\_\_ of rocks. These rock layers rest on top of each other and are all called \_\_\_\_\_ rocks that were all formed underneath the \_\_\_\_\_ several million years ago. The top layer or \_\_\_\_\_ often breaks into large blocks and is very hard, while the blue clay breaks into small \_\_\_\_\_ resembling soil. Neither are the layers of the same colour or \_\_\_\_\_. The thinnest is the \_\_\_\_\_ while the thickest is the \_\_\_\_\_ reaching under the level of the sea. All this study of rocks is called \_\_\_\_\_. 11 marks

G. Give the purpose for these different types of sea vessels:

Sea Vessels	Purpose (What is it used for?)
Trawler	
Cargo ship	
Cruise Liner	
Oil tanker	

8 marks

H. In the boxes below, make simple drawings to explain the type of settlement or pattern.

Nucleated Settlement	Linear Settlement
Planned Settlement	Hamlet

8 marks

I. Write these crops next to the type of cultivation under which they are grown.

*wheat; tomatoes; barley; clover; marrows; fruit*

Irrigated fields ( Saqwi) \_\_\_\_\_

Dry farming (Baghli) \_\_\_\_\_

6 marks

J. Classify these occupations under **primary**, **secondary** or **tertiary industry**.

Occupations	Type of industry
Fishermen	
Working in Factories	
Farmers	
Builders	
Doctors	

5 marks

End of Paper