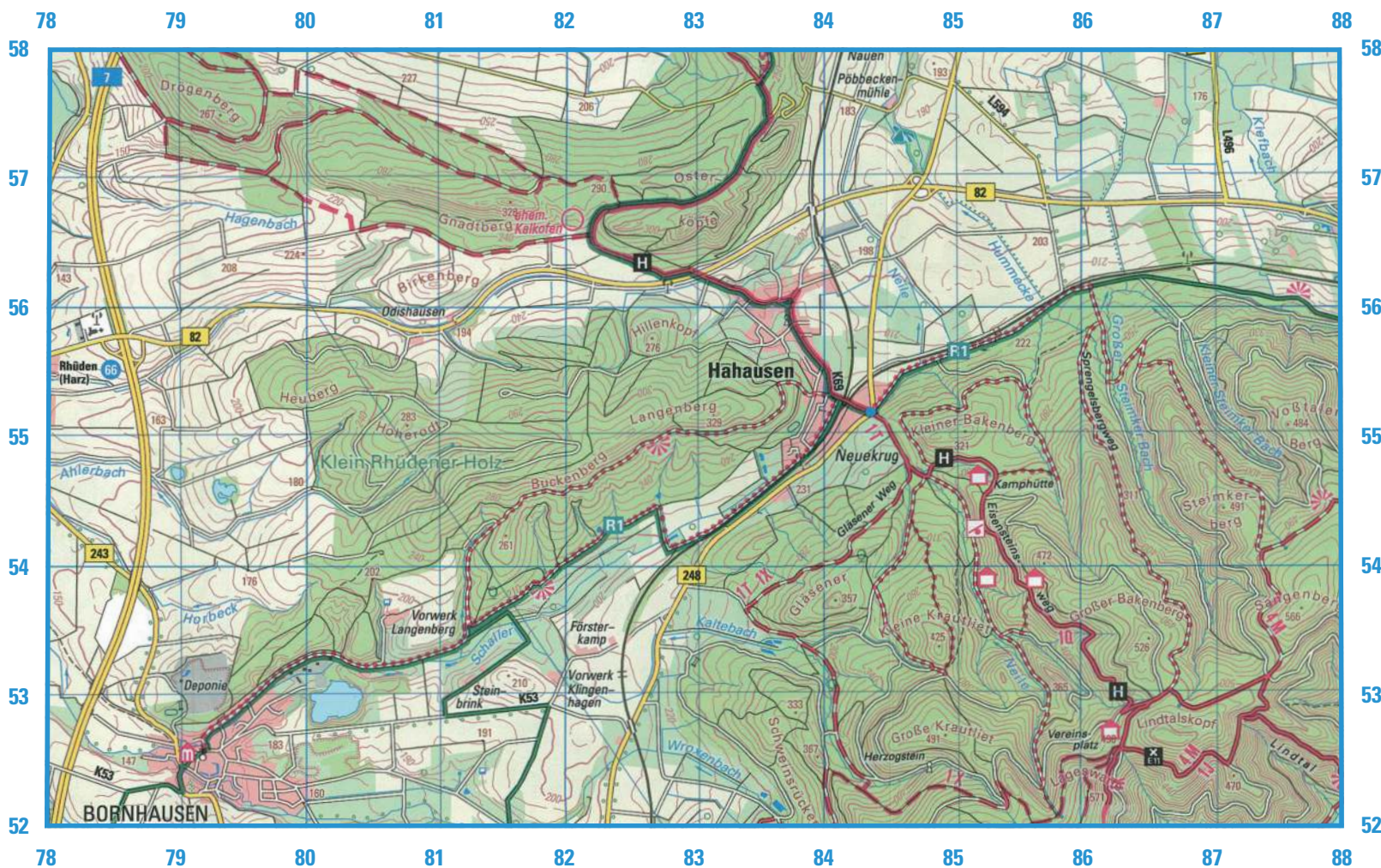




Four colours should appear above; if not then please return to invigilator.  
Four colours should appear above; if not then please return to invigilator.



**KEY**

**TOURIST INFORMATION**

- Museum
- Viewpoint
- Observation tower
- Mountain hut
- Outdoor swimming pool
- Playground

**ROADS AND PATHS**

- Tourist route
- Foot path
- Cycle route
- Minor road
- Main road
- Motorway
- Motorway junction

**RAILWAYS**

- Railway
- Railway station

**GENERAL FEATURES**

- Settlement – High building density
- Settlement – Low building density

- Industry
- Buildings
- High rise building
- Church
- Tower
- Sports ground
- Mining
- Powerline

**WATER FEATURES**

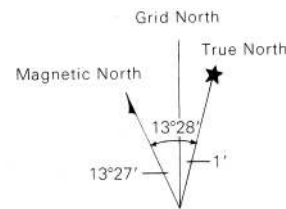
- River } arrow shows direction of flow
- Stream } arrow shows direction of flow
- Reservoir with dam

**VEGETATION**


- Forest
- Grassland
- Deciduous woodland
- Coniferous woodland
- Line of trees
- Farmland

**RELIEF**

- 100m
- 20m
- 10m
- 5m
- .148,7 Spot height



Scale 1 : 50000



Reproduced from previously printed material.  
Quality will not match mapping printed directly from source data.  
Extract taken from WL18 Offizielle Wanderkarte des Harzclubs e.V. 2014. Quelle: Auszug den Geobasisdaten der Niedersächsischen Vermessungs- und Katasterverwaltung, © 2017

