



KEY



TOURIST INFORMATION

-  Museum
-  Viewpoint
-  Observation tower
-  Mountain hut
-  Outdoor swimming pool
-  Playground



ROADS AND PATHS

-  Tourist route
-  Footpath
-  Cycle route
-  Minor road
-  Main road




RAILWAYS

-  Railway
-  Railway station







GENERAL FEATURES

-  Settlement – High building density
-  Settlement – Low building density
-  Industry
-  Buildings
-  High rise building
-  Church
-  Tower
-  Sports ground
-  Mining
-  Powerline






WATER FEATURES

-  River } arrow shows direction of flow
-  Stream }
-  Reservoir with dam

VEGETATION

-  Forest
-  Grassland
-  Deciduous woodland
-  Coniferous woodland
-  Line of trees
-  Farmland

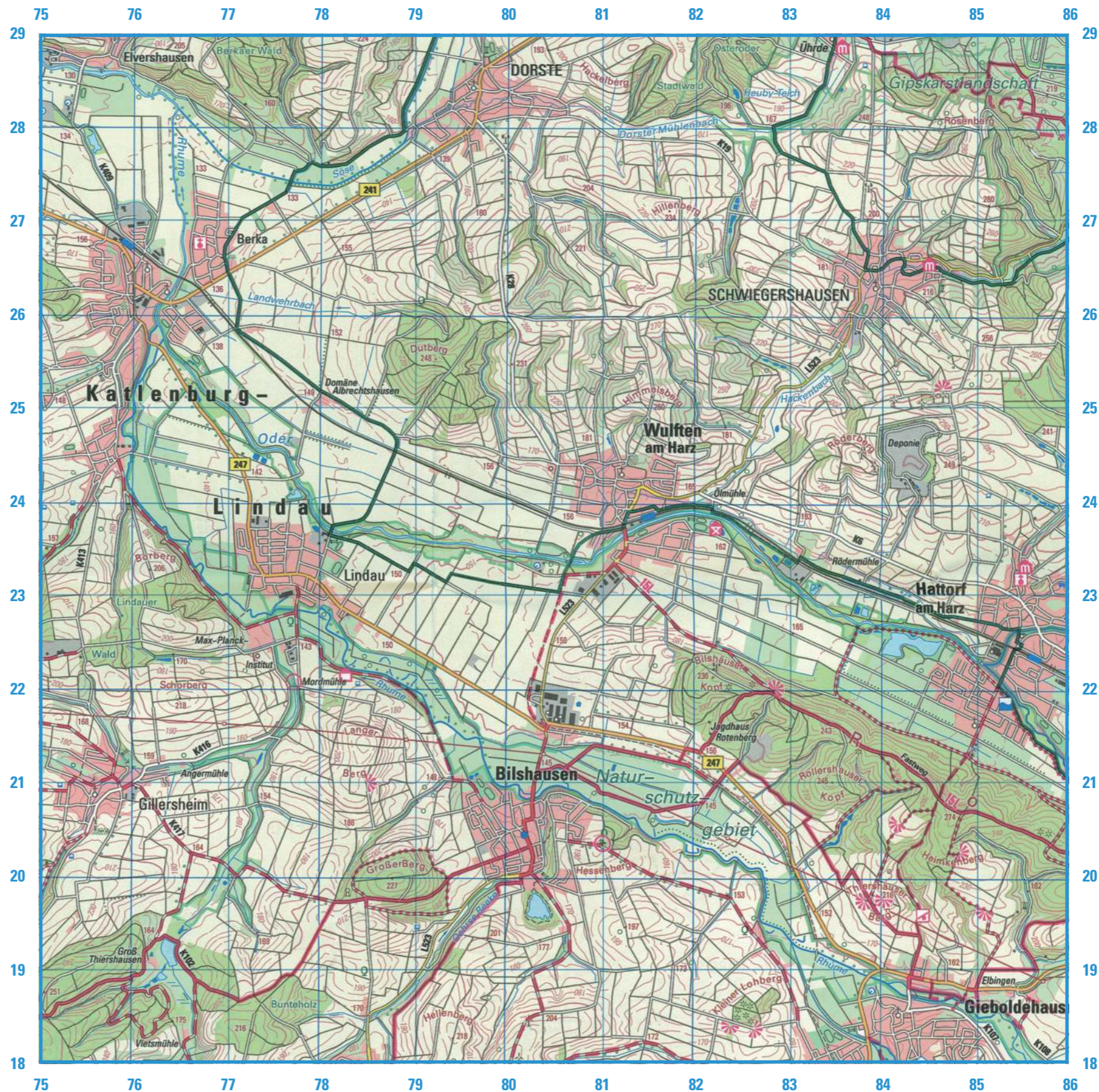
RELIEF

-  100m
-  20m
-  10m
-  5m
-  Spot height

1:50 000 Scale

Katlenburg-Lindau

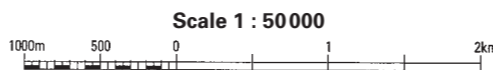
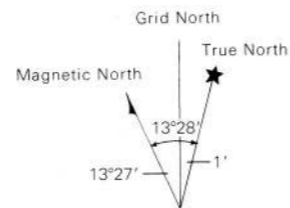
160872



Reproduced from previously printed material.
Quality will not match mapping printed directly from source data.

Extract taken from WL18 Offizielle Wanderkarte des Harzclubs e.V. 2014.

Quelle: Auszug den Geobasisdaten der Niedersächsischen Vermessungs- und Katasterverwaltung, © 2017



Four colours should appear above; if not then please return to invigilator.
Four colours should appear above; if not then please return to invigilator.