

JUNIOR LYCEUM ANNUAL EXAMINATIONS 2006

Educational Assessment Unit - Education Division

FORM 2

GEOGRAPHY

TIME: 1 h 30 min

Name : _____


Class: _____

N.B. Answer FIVE questions in all. Answer Question 1 and Question 2 that are both **compulsory**. Choose any THREE of questions 3, 4, 5 and 6. All questions carry equal marks (20). Write clearly.

1. (compulsory)

a. Complete the crossword puzzle Figure 1. The answers should all be names of Mediterranean countries. (10 marks)

Figure 1 - Crossword Puzzle



Clues:

1. The larger country in the *Iberian Peninsula*.
3. Serbia and Montenegro are also called so.
4. An island state in the Eastern Mediterranean.
5. If you go there you may be given some Turkish delight (*lakumja*).
6. Its capital city was founded by the Romans.
7. A country south of Malta, having a population density of only 3 persons per km².
8. Its capital is Lisbon. It touches the Atlantic, but it is Mediterranean in climate.
9. This is what the Syrians call their country.
10. The westernmost country of the Maghreb.
11. Its two most important neighbours are Syria and Israel.

b. Join these sentences by writing the letter of the HEADS near the proper TAILS.
(10 marks)

	HEADS		TAILS
A	Many Sicilians migrate to		in large refugee camps.
B	Usually people move		are called tourists.
C	Thousands of Palestinians live		go to Spain to find work.
D	People who go abroad for pleasure		from the poorer countries.
E	Hundreds of Moroccans		northern Italy for work.

2. (compulsory)

a. Fill in with proper words: (6 marks)

In the _____ town of Milan, there are nearly 2 million _____ . The Milanese have a high _____ of living, so that most families have at least one car. Added to this there are also large numbers of industrial _____ such as trucks or _____. With most of these vehicles on the streets of Milan, a huge amount of _____ is produced daily.

b. Answer the following questions briefly: (14 marks)

i. What does *consumer society* mean? _____

ii. What is a wasteful society? _____

iii. Which parts of the world have a consumer society? _____

iv. Which parts of the world use less resources? _____

v. Why do they not use so many resources? _____

vi. Who are more wasteful, people of Southern Europe or people of North Africa?

vii. Why is this so? _____

N.B. Answer THREE of questions 3, 4, 5 and 6

3. a. Underline the FIVE *mountain ranges* that are near the Mediterranean Sea.

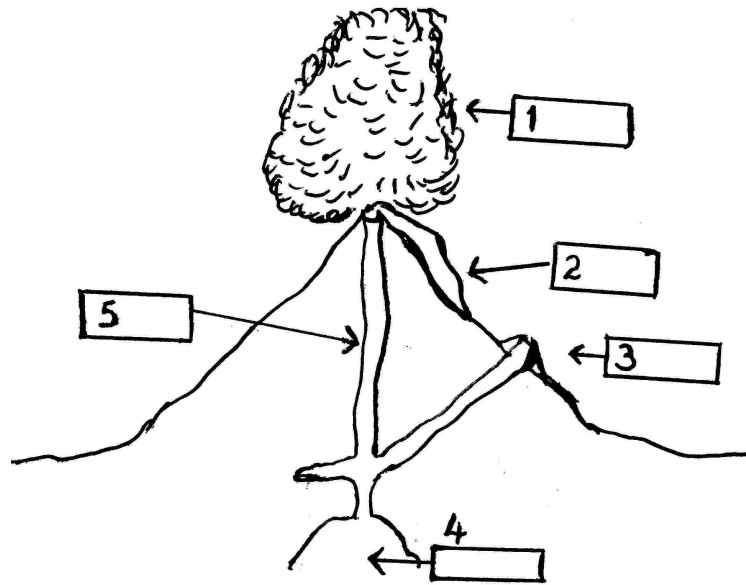
Atlas Mountains, Himalayas, Appennines, Taurus Mountains,
Dinaric Alps, Andes, Rockies, Urals,
Pyrenees Drakensberg (5 marks)

b. Write the names of FIVE *volcanoes* that are near the Mediterranean Sea.

_____ (5 marks)

c. Here is Figure 2 that is a cross section of a volcano. Name the labels from 1 to 5.

Figure 2: Cross section of a volcano



1. _____ 2. _____ 3. _____
 4. _____ 5. _____ (5 marks)

d. Write *I agree* or *I disagree* near the following statements: (5 marks)

i. The North Italian Plain, where there are many large towns, is sparsely populated.

_____.

ii. The population density in the Pyrenees is rather low. _____.

iii. Mountain villages are always to be found in valleys below the permanent snow-line.

_____.

iv. Avalanches occur mostly in spring when snow and ice begin to melt.

_____.

v. Pastoral farming is the growing of vegetables on flat land. _____.

4. a. Answer briefly: (12 marks)
- i. Where is evaporation greatest: from the roof tank? From the farmer's cistern/tank (*giebja*); or from the geyser? _____
 - ii. During which season is the rate of evaporation greatest? _____
 - iii. During which season is the loss of water from trees least? _____
 - iv. There are several reasons to explain why valleys in Mediterranean lands are either dry or partly dry in summer. Name two of these. _____

 - v. During which season should Maltese farmers cover their cistern (*giebja*)? Why? _____

 - vi. Which of the five layers of rock found in Malta, is impermeable? _____

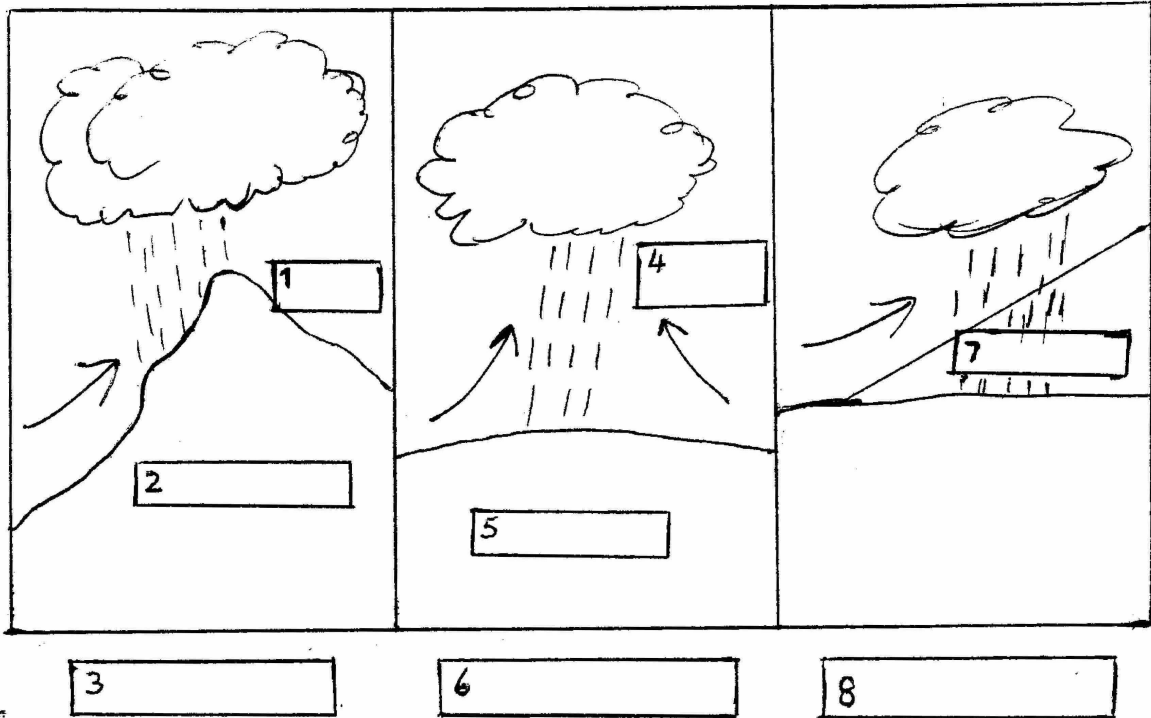
b. Say how water can be properly used and managed. Give FOUR examples. (8 marks)

5. a. What are the instruments that measure i. *temperature* and ii. *air pressure* called? i. _____ ii. _____ (2 marks)
- b. If you were a farmer in Malta, how would you solve each of the following problems? (10 marks)
- i. Dry soil in summer _____
 - ii. Nowhere to store rainfall _____
 - iii. Strong winds _____
 - iv. How to grow summer crops in winter _____
 - v. Soil erosion with heavy rain showers _____

c. Below is figure 3 showing Three Types of Rainfall. Fill in the 8 labels with the following words: (8 marks)

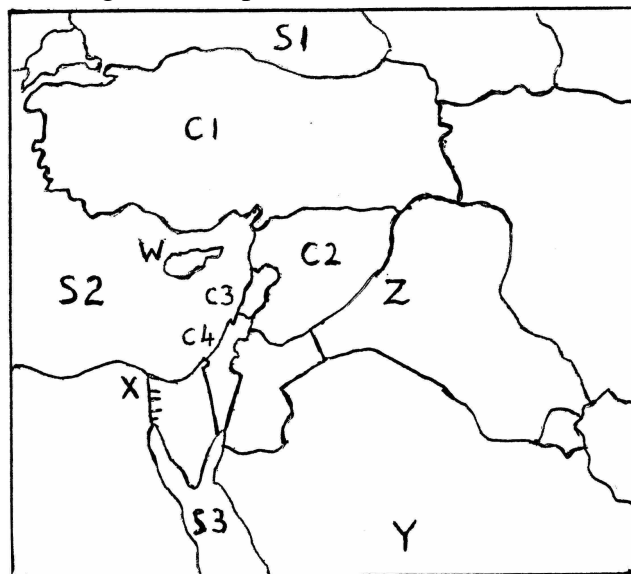
- earth or ground* *cold air* *relief or orographic rainfall*
cyclonic or frontal rainfall *rain shadow* *convective currents*
mountain *convective rainfall*

Figure 3: Three Types of Rainfall



6. a. Here is a map of the Middle East in Figure 4:

Figure 4: Map of the Middle East



i. Name the *Countries* marked: C1 _____ C2 _____
 C3 _____ C4 _____

ii. Name the *Seas* marked: S1 _____ S2 _____

S3 _____

iii. By what letter of W , X, Y, Z are the following places marked on the map?

A. fertile crescent _____

B. Arabian Desert _____

C. Suez Canal _____

D. Cyprus _____ (11 marks)

b. Here is a list of 9 jobs. Write them down near the headings Primary, Secondary, or Tertiary industry: (9 marks)

*loader, sewer, farmer, airline pilot, footballer,
potter, miner, fisherman, confectioner*

Primary Industry: _____

Secondary Industry: _____

Tertiary Industry: _____

-----end of paper -----