

Centre Number	Candidate Number

Candidate Name \_\_\_\_\_

**International General Certificate of Secondary Education  
CAMBRIDGE INTERNATIONAL EXAMINATIONS**

**GEOGRAPHY**

**0460/3**

**PAPER 3**

**INSERT**

**MAY/JUNE SESSION 2002**

1 hour 30 minutes

**INSTRUCTIONS TO CANDIDATES**

This insert contains the diagrams referred to in the question paper.

Write your name, Centre number and candidate number in the spaces provided at the top of this page.

At the end of the examination, attach this insert to your answer papers.

---

**This insert consists of 4 printed pages.**

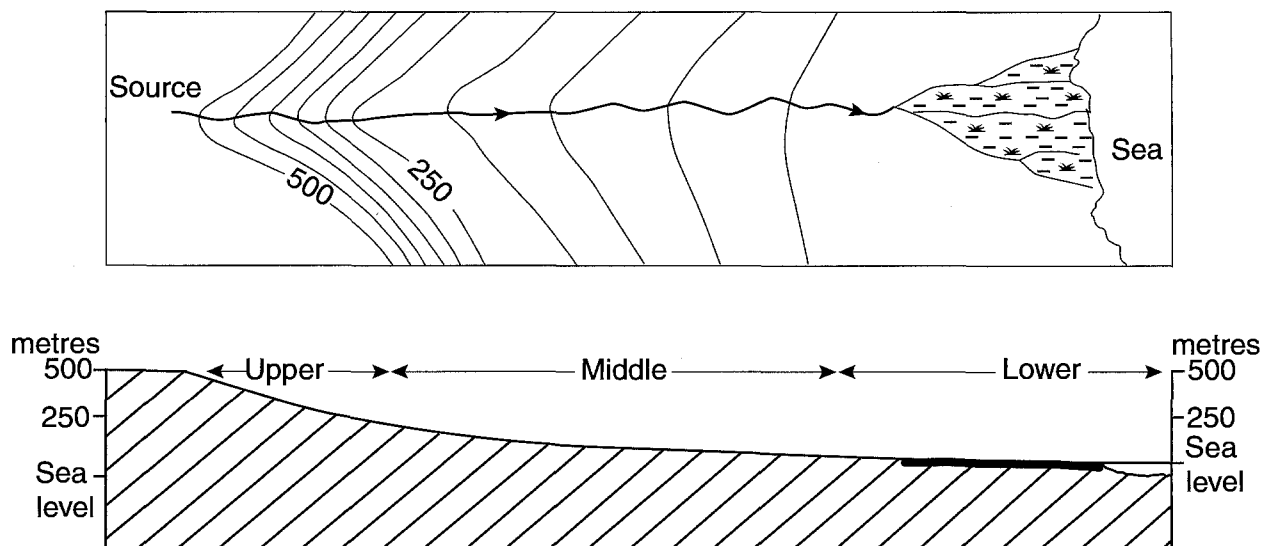
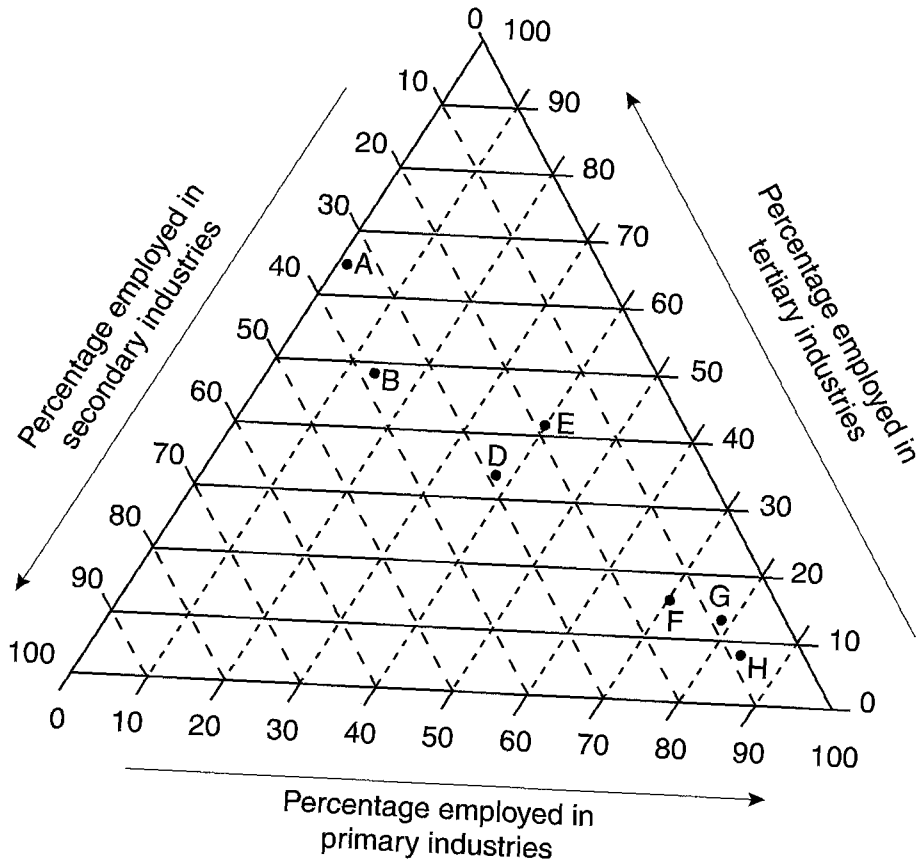


Fig. 2 for Question 3

Table 1

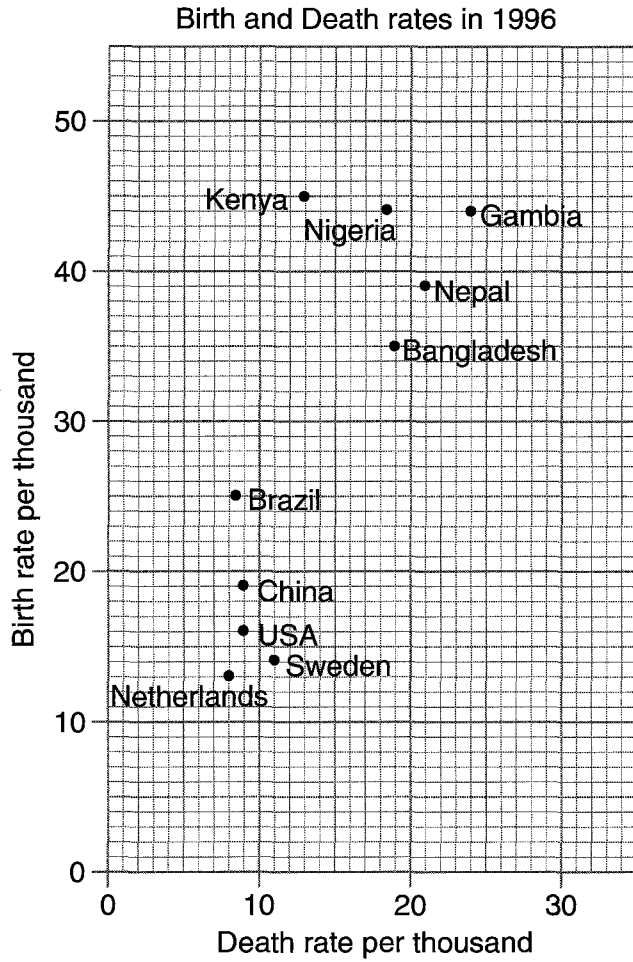
	UPPER COURSE	MIDDLE COURSE	LOWER COURSE
RIVER PROCESS		Lateral erosion Deposition of material	
SHAPE OF VALLEY		Wider with gently sloping sides	
FEATURES (landforms)		Meanders	



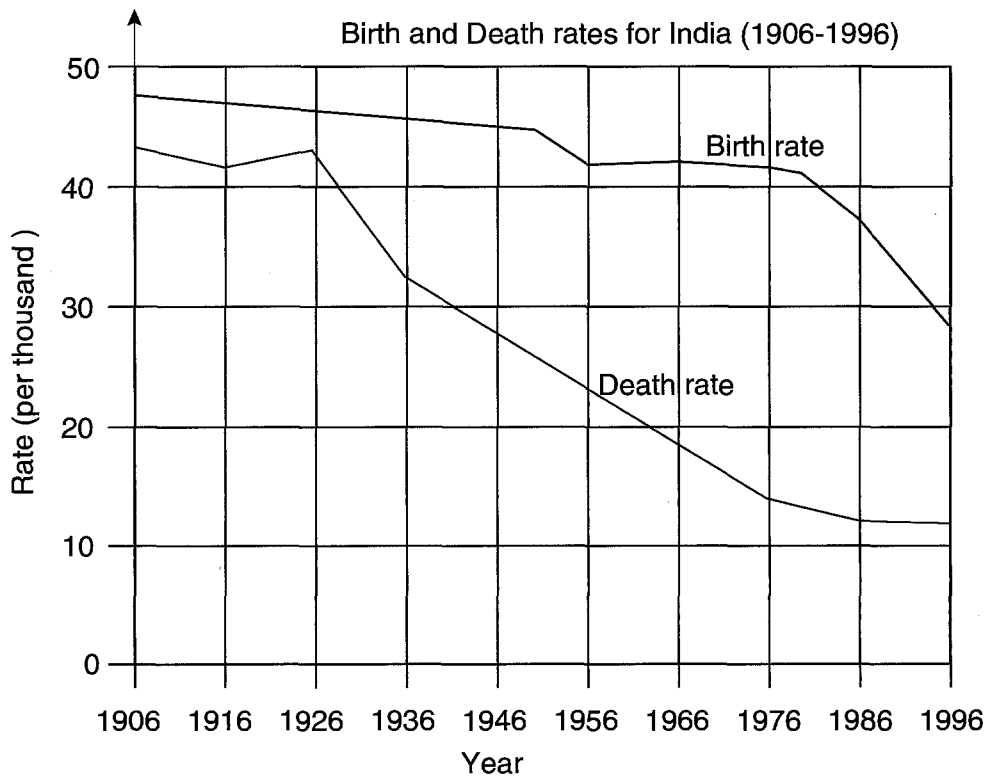
Key to countries

- |          |            |
|----------|------------|
| A USA    | E Peru     |
| B Japan  | F India    |
| C Brazil | G Thailand |
| D Greece | H Chad     |

Fig. 5 for Question 6



**Fig. 6 for Question 7**



**Fig. 7 for Question 7**