



**GEOGRAPHY
HIGHER LEVEL AND STANDARD LEVEL
PAPER 2 – RESOURCES BOOKLET**

Tuesday 18 November 2014 (morning)

INSTRUCTIONS TO CANDIDATES

- Do not open this resources booklet until instructed to do so.
- Use the resources as appropriate to the questions in paper 2.

Option A — Freshwater – issues and conflicts


2. The photograph shows the course of a river that flows into a lake.



[Source: ©International Baccalaureate Organization 2015]

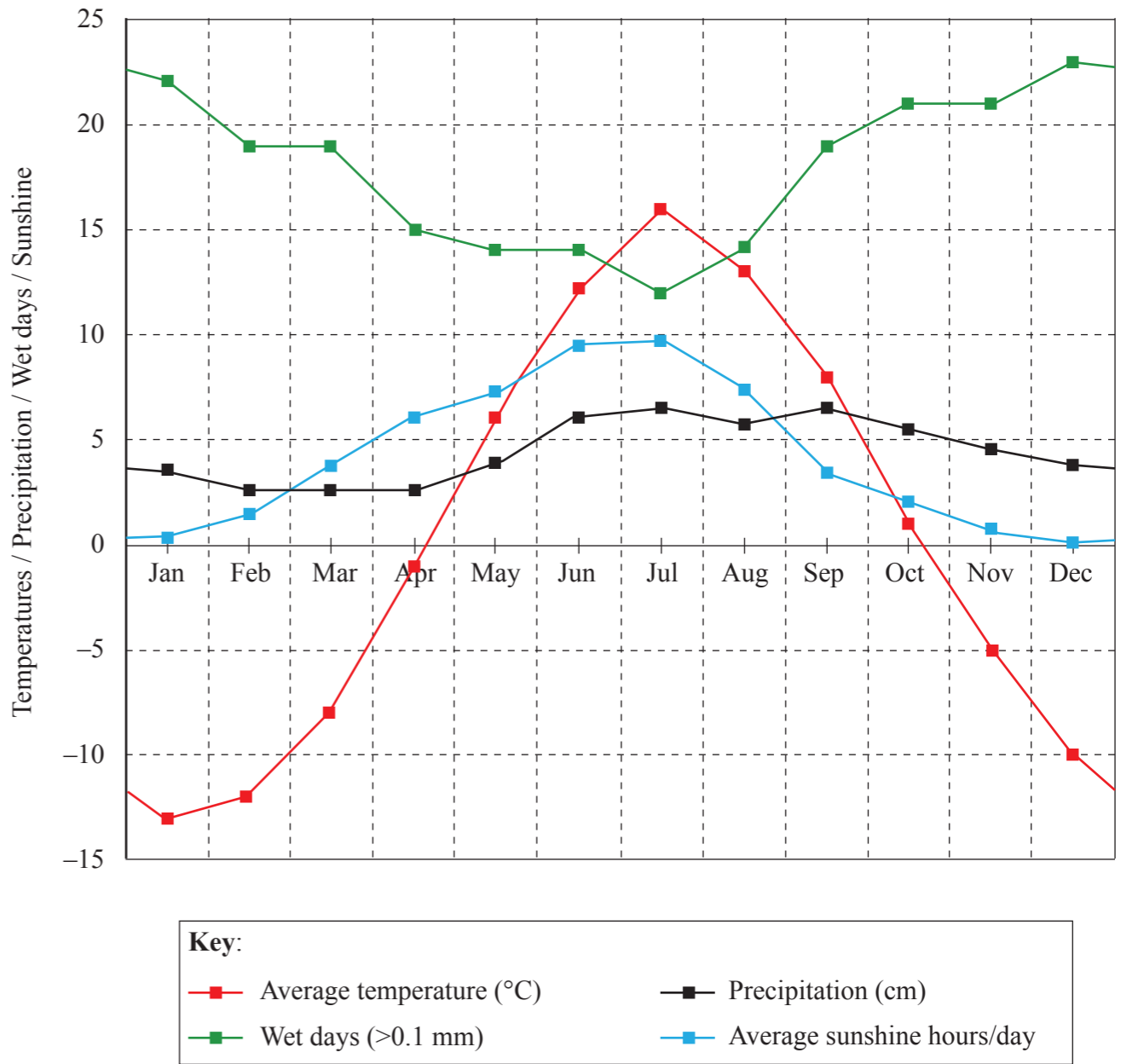
Option C — Extreme environments

5. The photograph shows a hot, arid landscape.



[Source: The American Southwest, www.americansouthwest.net]

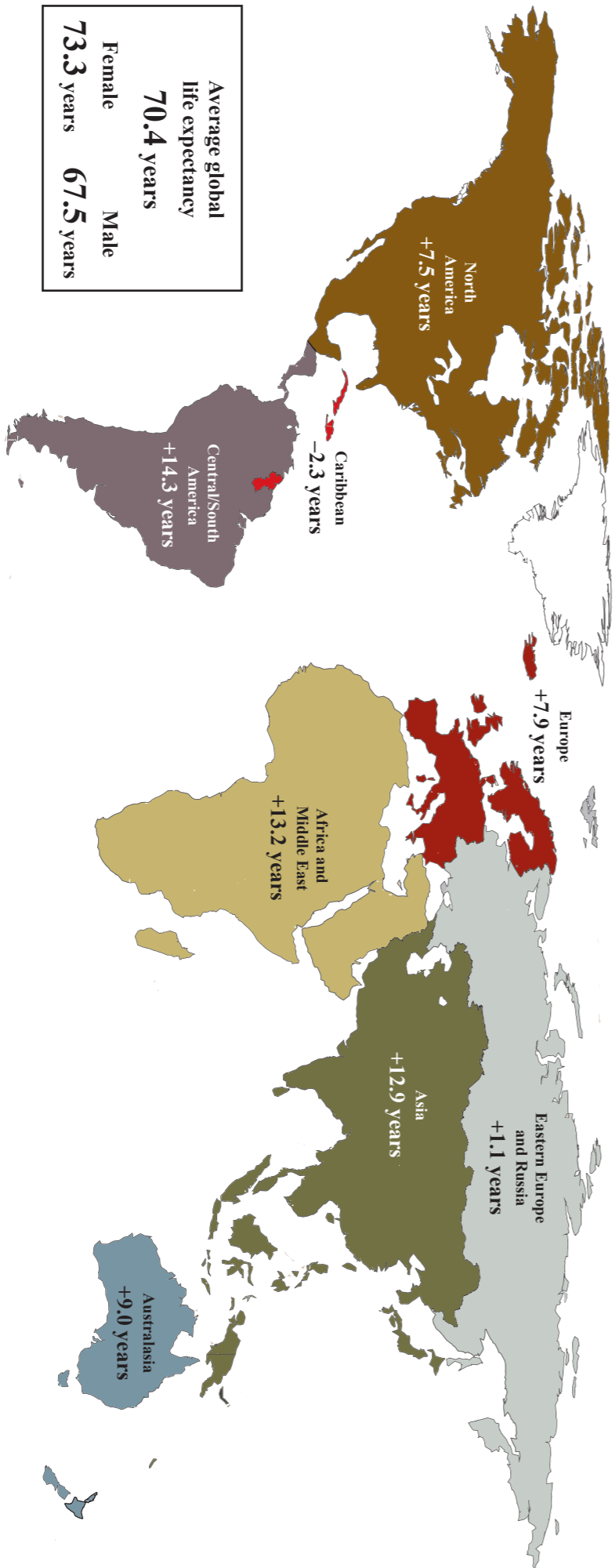
6. The climate graph is of Arkhangelsk (64°N, 60°E), a periglacial area in northern Russia.



[Source: www.arkhangelsk.climateemps.com]

Option F — The geography of food and health

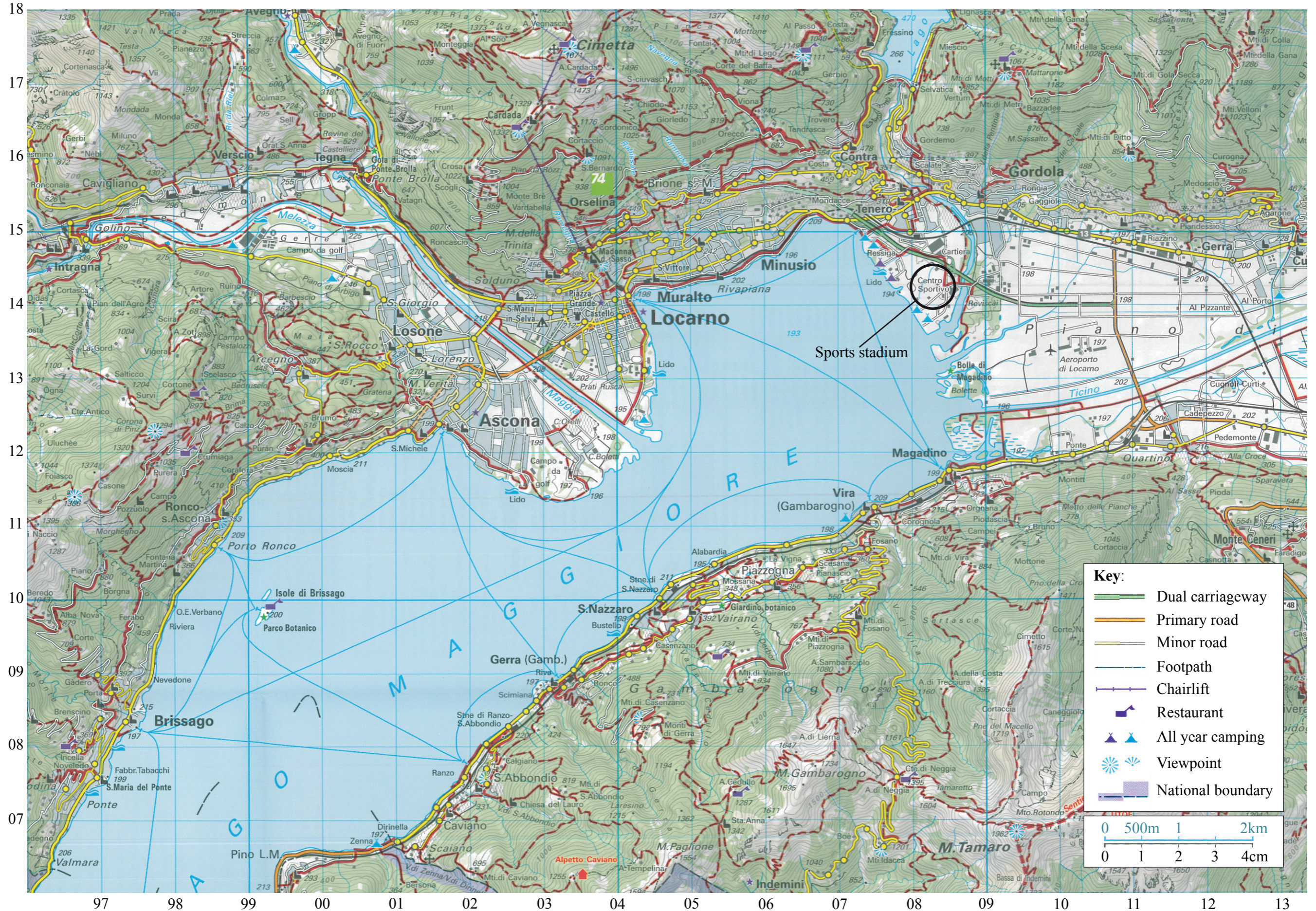
11. The map shows the changes between 1970 and 2010 in the average life expectancy for different regions of the world.



[Source: adapted from J Hamzelou, (2012), Global Health Report Card, *New Scientist*, 216 (2896–2897) pages 6–7]

Option E — Leisure, sport and tourism

10. The map shows the area around Locarno in southern Switzerland. The scale of the map is 1:50 000 and the contour interval is 25 metres.



[Source: Hallwag, Kümmerly and Frey, 'Wanderkarte Locarno-Val Verzasca 1 : 50 000 Landkarte – Folded Map, 1. Juli 2009']