

**GENERAL CERTIFICATE OF SECONDARY EDUCATION
GEOGRAPHY C (1988)**

2402/RBI

Terminal Examination (Foundation Tier)

RESOURCE BOOKLET INSERT

WEDNESDAY 4 JUNE 2008

Morning

Time: 2 hours 15 minutes

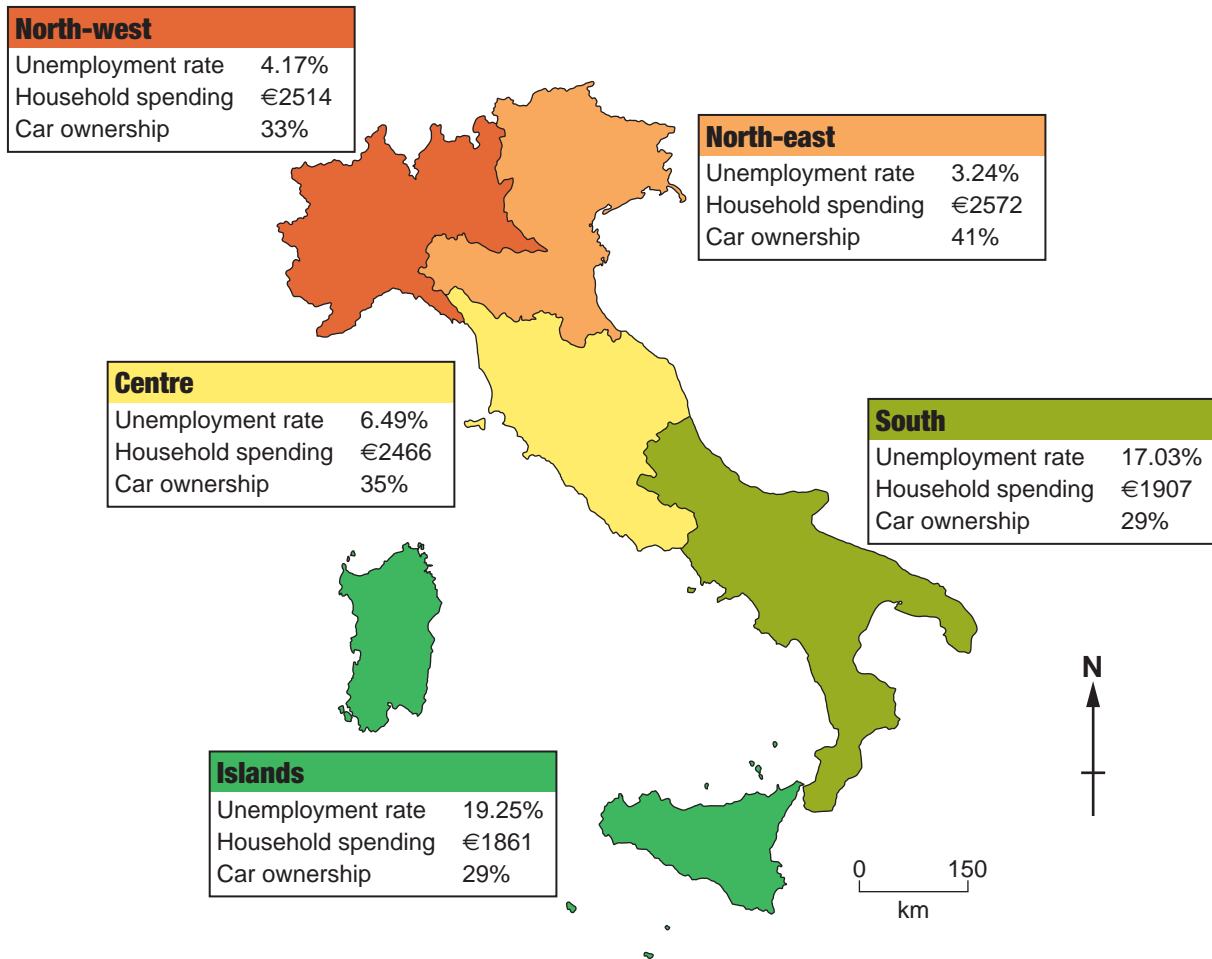


INSTRUCTIONS TO CANDIDATES

- This Resource Booklet Insert contains maps and diagrams for use with the questions.
- Do not hand this Resource Booklet Insert in at the end of the examination. It is not required by the examiner.

This document consists of **11** printed pages and **1** blank page.

Fig. 1 Economic Statistics for Geographical Areas of Italy



Statistics:

- Unemployment rate = % of adults without a job
 Household spending = average monthly spending in euros
 Car ownership = % of households owning more than one car

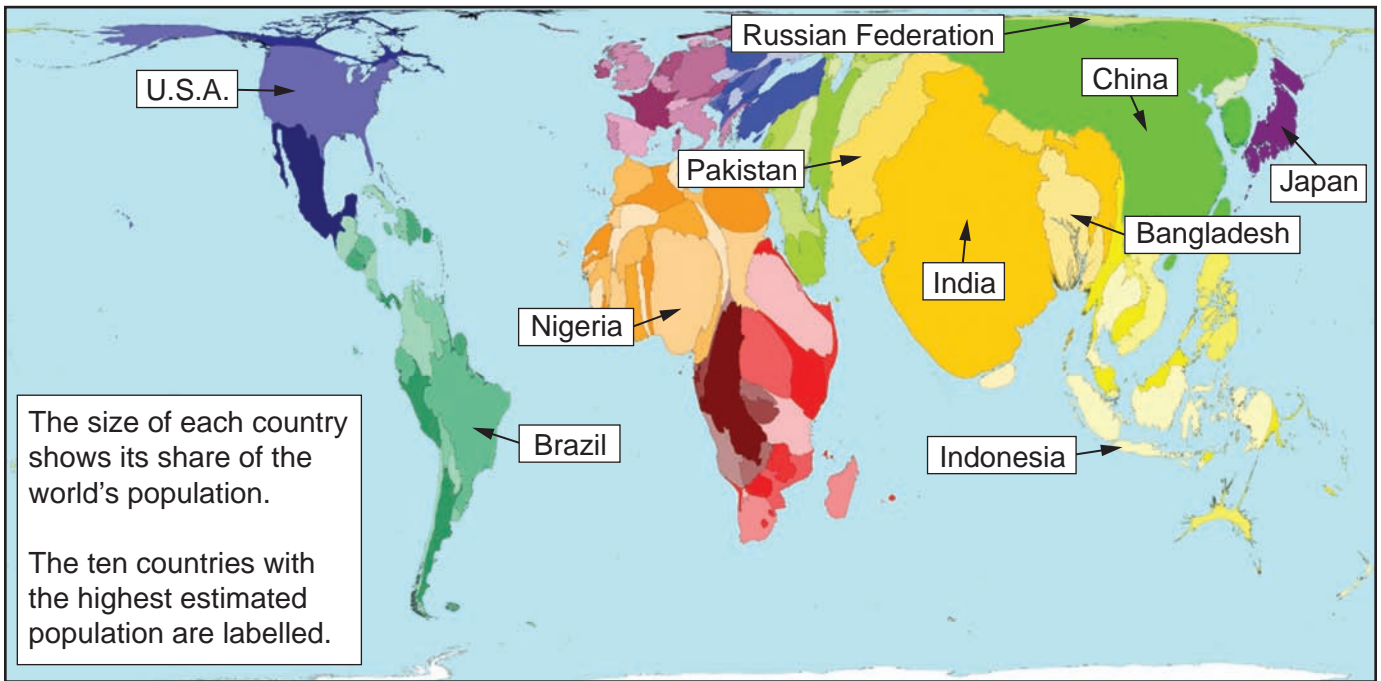
Source: Statistics from Istat-Instituto Nazionale di Statistica

Fig. 2 Bay of Naples with Mount Vesuvius



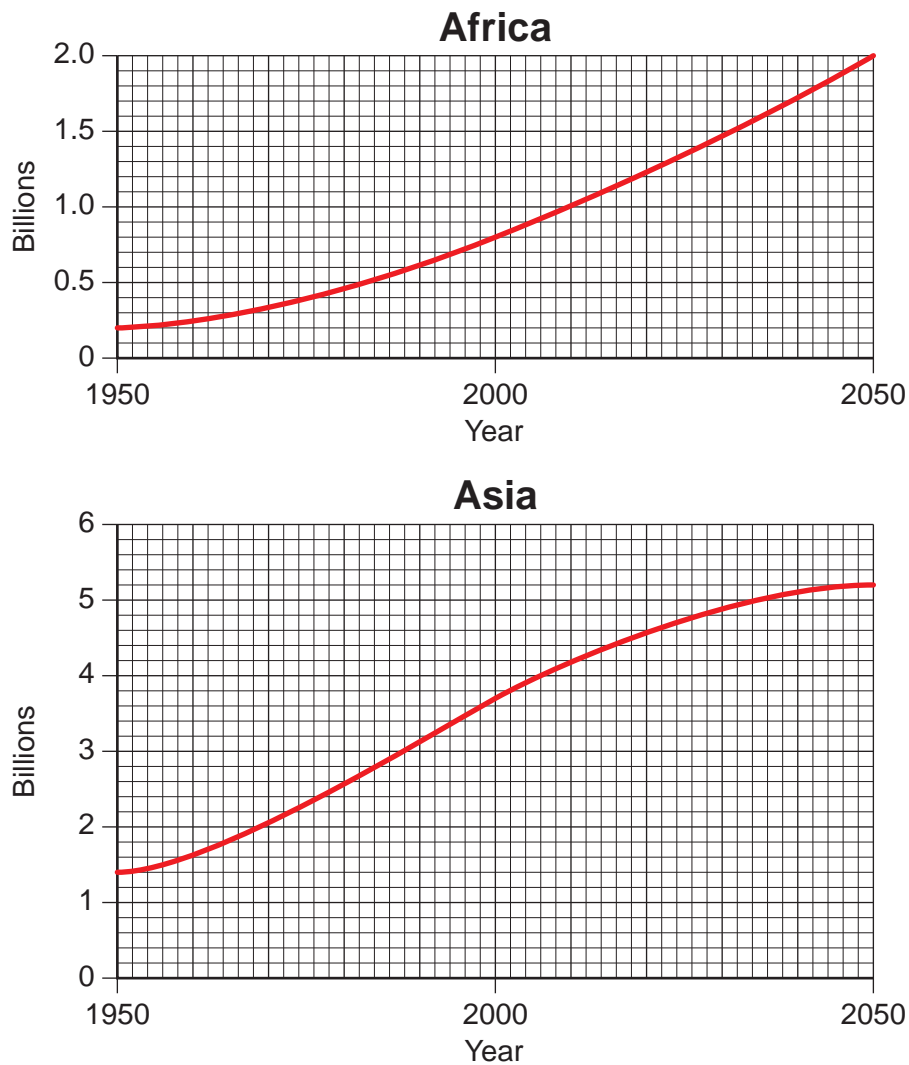
© iStockphoto.com / Danilo Ascione

Fig. 3 Cartogram showing estimated World Population by country for 2050



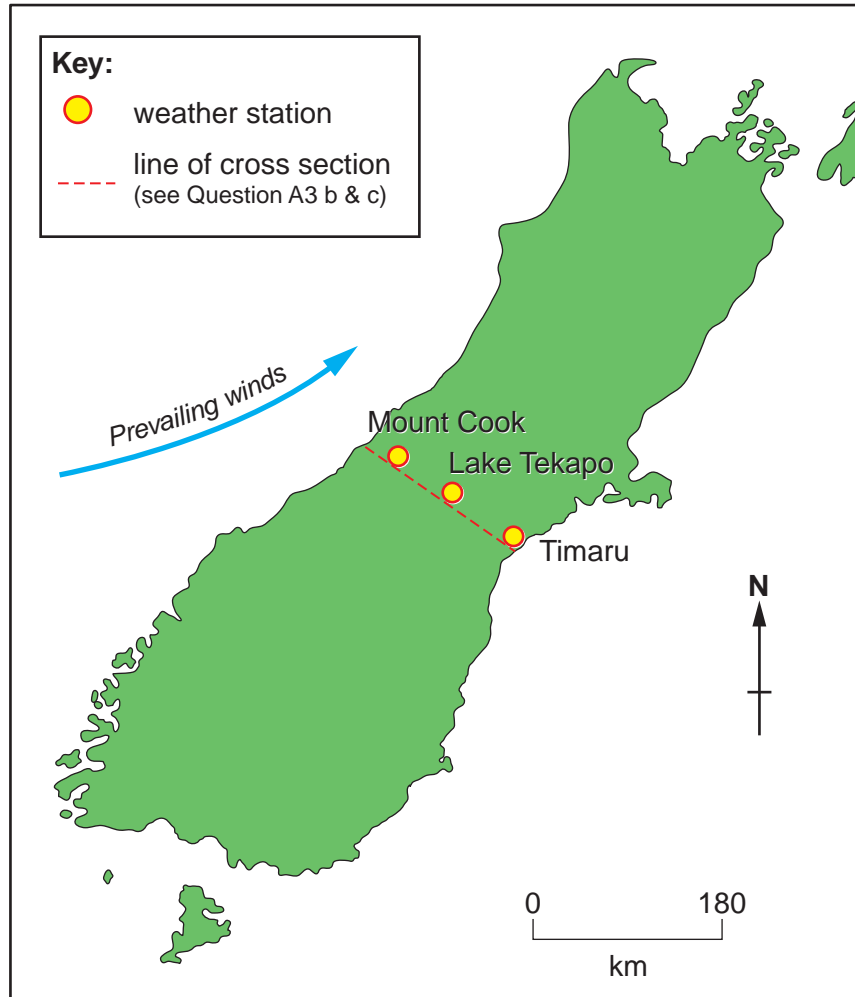
Source: www.worldmapper.org

Fig. 4 Rates of population change for Africa and Asia



BLANK PAGE

Fig. 5 Differences in rainfall across South Island in New Zealand



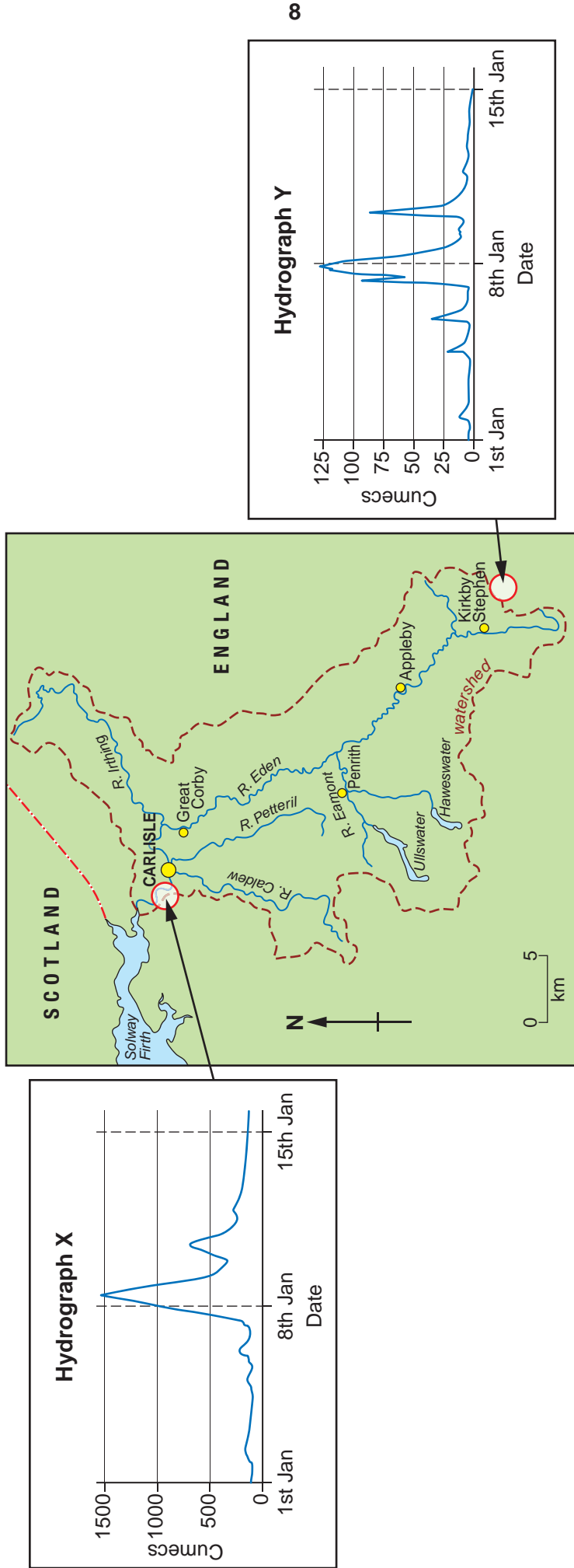
Weather Station	Distance from West Coast (km)	Height above Sea Level (metres)	Total Annual Rainfall (mm)
Mount Cook	35 km	3753 m	4293 mm
Lake Tekapo	85 km	762 m	600 mm
Timaru	180 km	17 m	573 mm

Fig. 6 Photograph of central South Island, New Zealand



Source: NZSC.com – the xoops project

Fig. 7 River Eden Catchment Area and Hydrographs for January 2005



Source: Geo Factsheet

Fig. 8a Database for the World's Ten Deadliest Volcanic Eruptions

Map	Volcano	Country	Year	VEI	Deaths	Main cause(s) of death
1	Tambora	Indonesia	1815	7	92 000	pyroclastic flows, famine
2	Krakatoa	Indonesia	1883	6	36 417	tsunamis
3	Pelée	Martinique	1902	4	29 025	pyroclastic flow
4	Nevado del Ruiz	Colombia	1985	3	25 000	lahars
5	Unzen	Japan	1792	0	14 524	tsunami
6	Laki	Iceland	1783	4	9 350	famine
7	Kelut	Indonesia	1919	4	5 100	lahars
8	Santa Maria	Guatemala	1902	3	5 000	pyroclastic flow
9	Galunggung	Indonesia	1822	5	4 011	lahars
10	Vesuvius	Italy	1631	4	3 500	pyroclastic flow

VEI = Volcanic Explosivity Index

Fig. 8b Global Locations of the World's Ten Deadliest Volcanic Eruptions

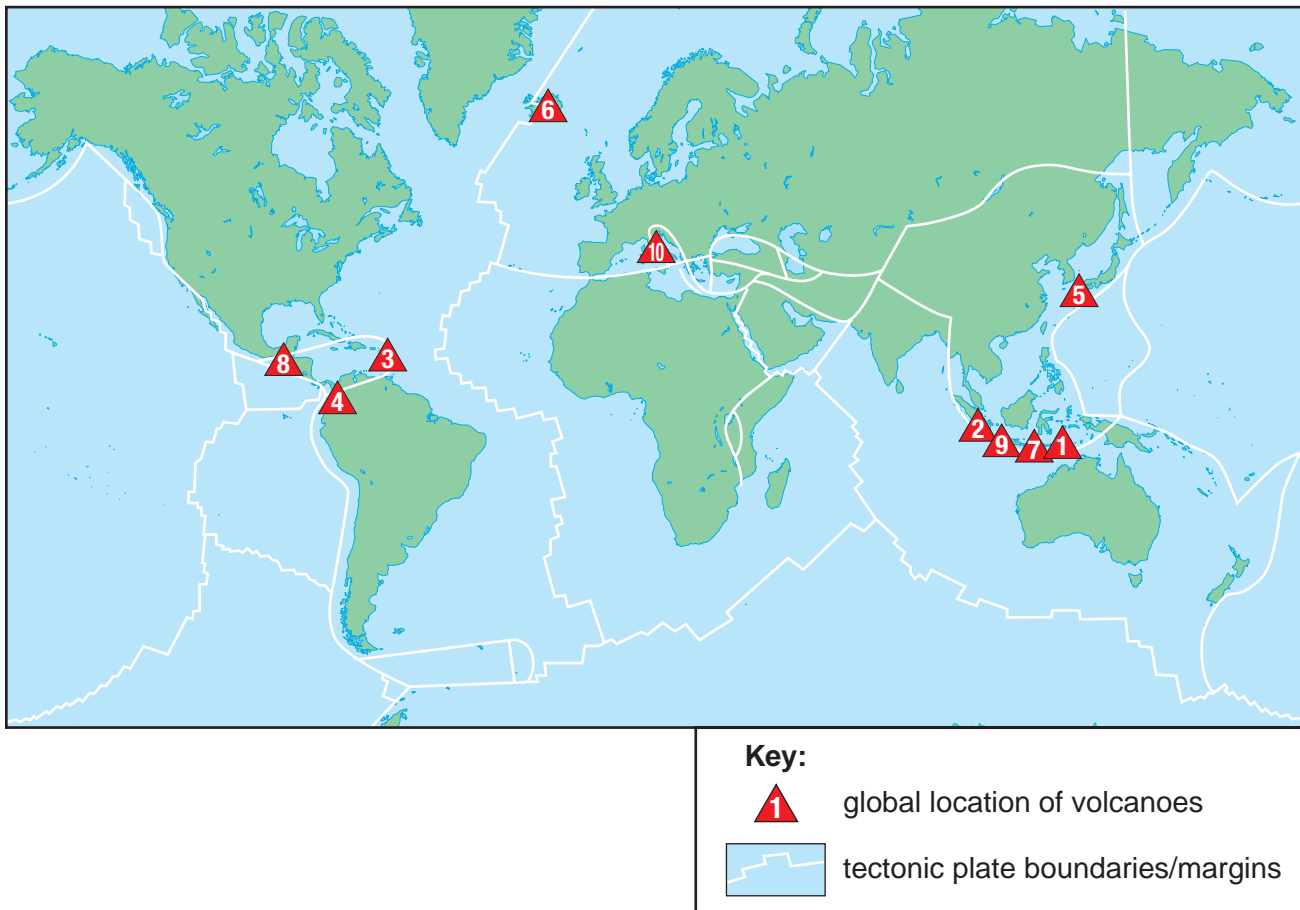
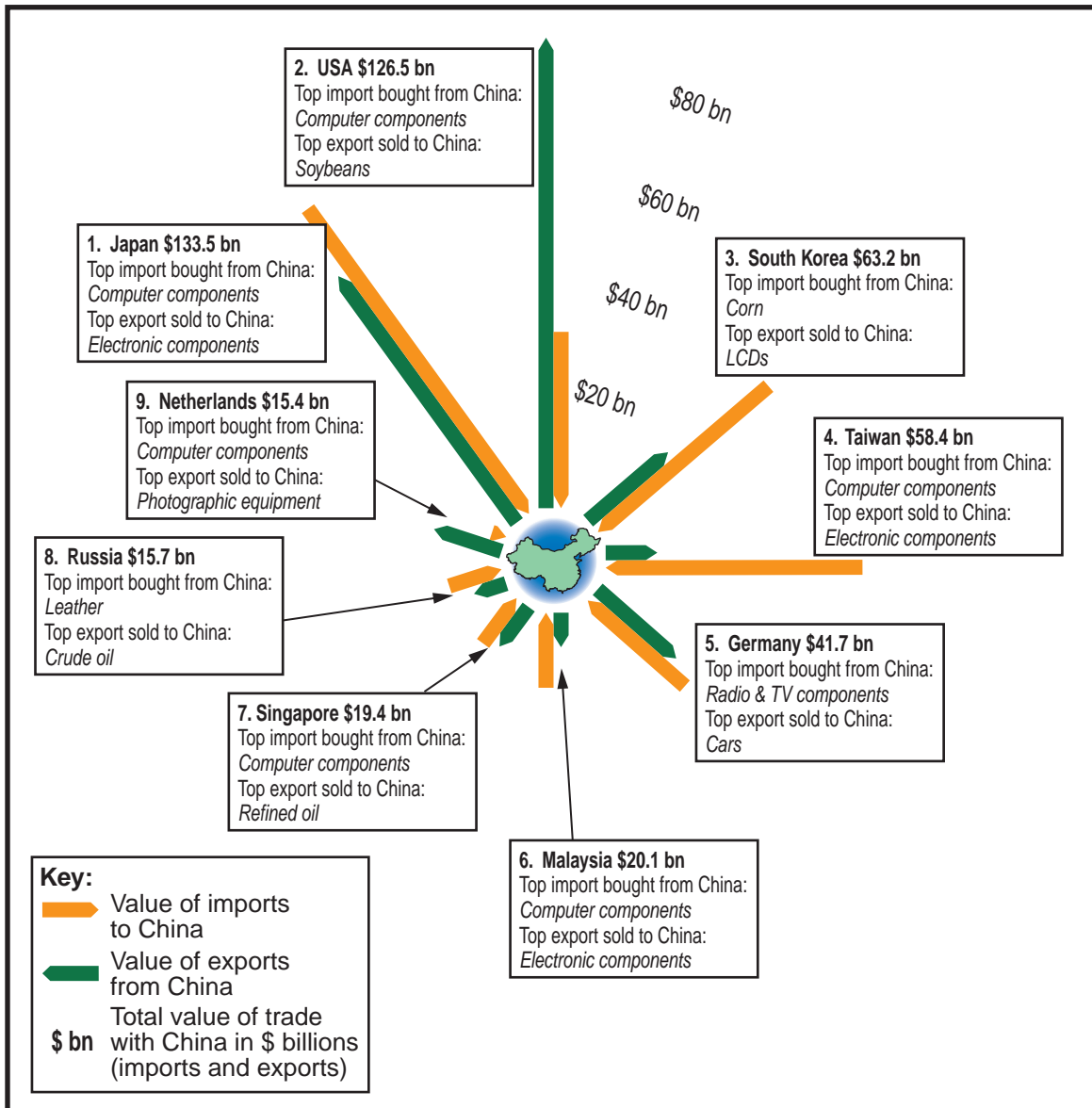


Fig. 9 Workers in Shenzhen in China



© Francis Li / Alamy

Fig. 10 China's top Trading Partners



Source: adapted from Geo Factsheet

Fig. 11 An advertisement feature for the city of Liverpool

Waterfront

- Iconic image of an international city



© iStockphoto.com / Marco Prandina

World Heritage Site

- A symbol of the city's fantastic built heritage

Photo A



© iStockphoto.com / Marco Prandina

Capital of Culture

- Frantic development activity in the run up to 2008

Photo B



© John Bentley / Alamy

Sketch D

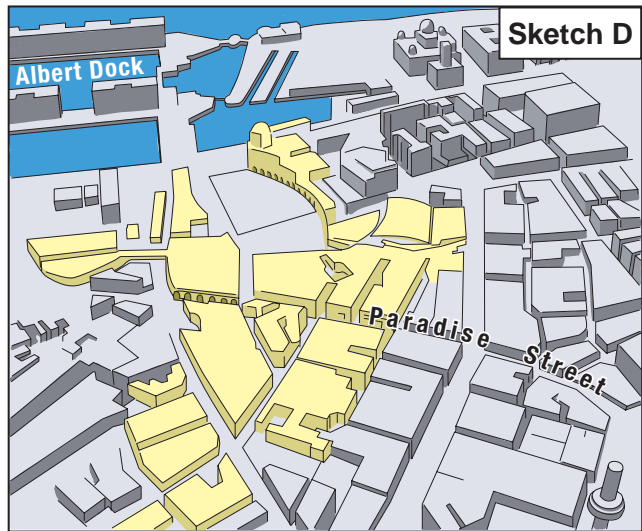


Photo C



© Philip Wolmuth / Alamy

Paradise Street

- Over 1m sq-ft of new retailing
Up to 80 detailed applications awaited

Housing Market Collapse

- Big job to do in restructuring failing housing areas

Adapted from Planning Advertisement for Liverpool City Council

Copyright Acknowledgements:

Fig. 1	Source: Statistics from Istat-Instituto Nazionale di Statistica, www.sitis.istat.it/sitis
Fig. 2	© iStockphoto.com / Danilo Ascione
Fig. 3	© Mark Newman and SASI, www.worldmapper.org
Fig. 7	Source: Geo Factsheet, Number 189, January 2006, www.curriculum-press.co.uk
Fig. 9	© Francis Li / Alamy
Fig. 10	Source: adapted from Geo Factsheet, <i>The global environmental and economic impact of the rise of China</i> , www.curriculum-press.co.uk
Fig. 11 (top)	© iStockphoto.com / Marco Prandina
Fig. 11 photo A	© iStockphoto.com / Marco Prandina
Fig. 11 photo B	© John Bentley / Alamy
Fig. 11 photo C	© Philip Wolmuth / Alamy

Permission to reproduce items where third-party owned material protected by copyright is included has been sought and cleared where possible. Every reasonable effort has been made by the publisher (OCR) to trace copyright holders, but if any items requiring clearance have unwittingly been included, the publisher will be pleased to make amends at the earliest possible opportunity.

OCR is part of the Cambridge Assessment Group. Cambridge Assessment is the brand name of University of Cambridge Local Examinations Syndicate (UCLES), which is itself a department of the University of Cambridge.