



Four colours should appear above; if not then please return to the invigilator.
Four colours should appear above; if not then please return to the invigilator.

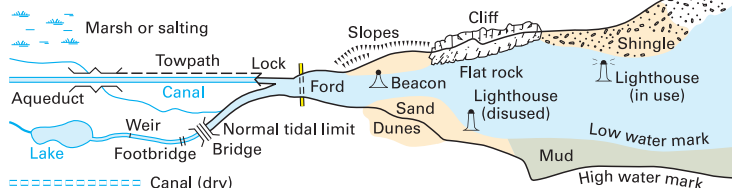
ROADS AND PATHS

Service area	Junction number	Elevated	Not necessarily rights of way
M1			Motorway (dual carriageway)
Unfenced			Primary Route (recommended through route)
A 470			Main road
A 493			Road under construction
B 4518			Secondary road
A 855	Bridge	B 885	Narrow road with passing places
			Road generally more than 4m wide
			Road generally less than 4m wide
			Path / Other road, drive or track
			Gradient: steeper than 20% (1 in 5), 14% to 20% (1 in 7 to 1 in 5)
			Gates, Road tunnel

RAILWAYS

Track multiple or single	Bridges, footbridge
Track under construction	Level crossing
Siding	Viaduct, embankment
Tunnel, cuttings	Station, (a) principal
Light rapid transit system, narrow gauge or tramway	Light rapid transit system station

WATER FEATURES



HEIGHTS

1 metre = 3.2808 feet	Contours are at 10 metres vertical interval
144	Heights are to the nearest metre above mean sea level

OTHER PUBLIC ACCESS

Other route with public access (not normally shown in urban areas). Alignments are based on the best information available. These routes are not shown on maps of Scotland.
On-road cycle route
Traffic-free cycle route
National Trail, European Long Distance Path, Long Distance Route, selected Recreational Routes

PUBLIC RIGHTS OF WAY

Footpath
Bridleway
Restricted byway
Byway open to all traffic

BOUNDARIES

District
County, Unitary Authority, Metropolitan District or London Borough

ANTIQUITIES

Site of antiquity
Battlefield (with date)
Visible earthwork
VILLA Roman
Castle Non-Roman

TOURIST INFORMATION

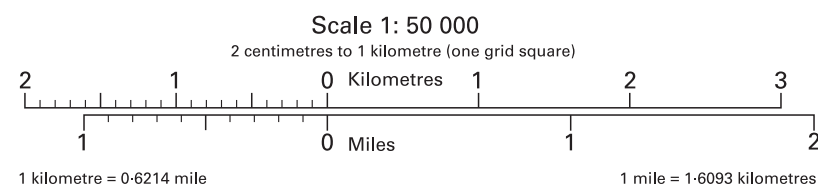
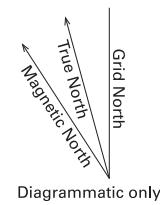
Golf course or links
Information centre (all year / seasonal)
Parking, Park and ride (all year / seasonal)
Picnic site
Recreation / leisure / sports centre
Selected places of tourist interest
Telephone, public / roadside assistance

LAND FEATURES

Electricity transmission line (pylons shown at standard spacing)
Pipe line (arrow indicates direction of flow)
Buildings
Important building (selected)
Bus or coach station
Current or former place of worship (with tower with spire, minaret or dome)
Place of worship
Mast
Wind pump, wind turbine
Windmill with or without sails
Cutting, embankment
Coniferous wood
Non-coniferous wood
Mixed wood
Orchard
Park or ornamental ground

ABBREVIATIONS

Br Bridge	P Post office
Cemy Cemetery	PC Public convenience (in rural areas)
CH Clubhouse	PH Public house
Fm Farm	Sch School
Ho House	TH Town Hall, Guildhall or equivalent
Mus Museum	



Extract produced by Ordnance Survey 2013. Licence: 100043707
© Crown copyright 2012. All rights reserved.

Ordnance Survey, OS, the OS Symbol and Landranger are registered trademarks of Ordnance Survey, the national mapping agency of Great Britain. Reproduction in whole or in part by any means is prohibited without the prior written permission of Ordnance Survey. For educational use only.

