

GENERAL CERTIFICATE OF SECONDARY EDUCATION
GEOGRAPHY A
RESOURCE BOOKLET FOR PAPERS 3 AND 4
THURSDAY 12 JUNE 2008

1986/3,4/RB

Afternoon
Time: 1 hour

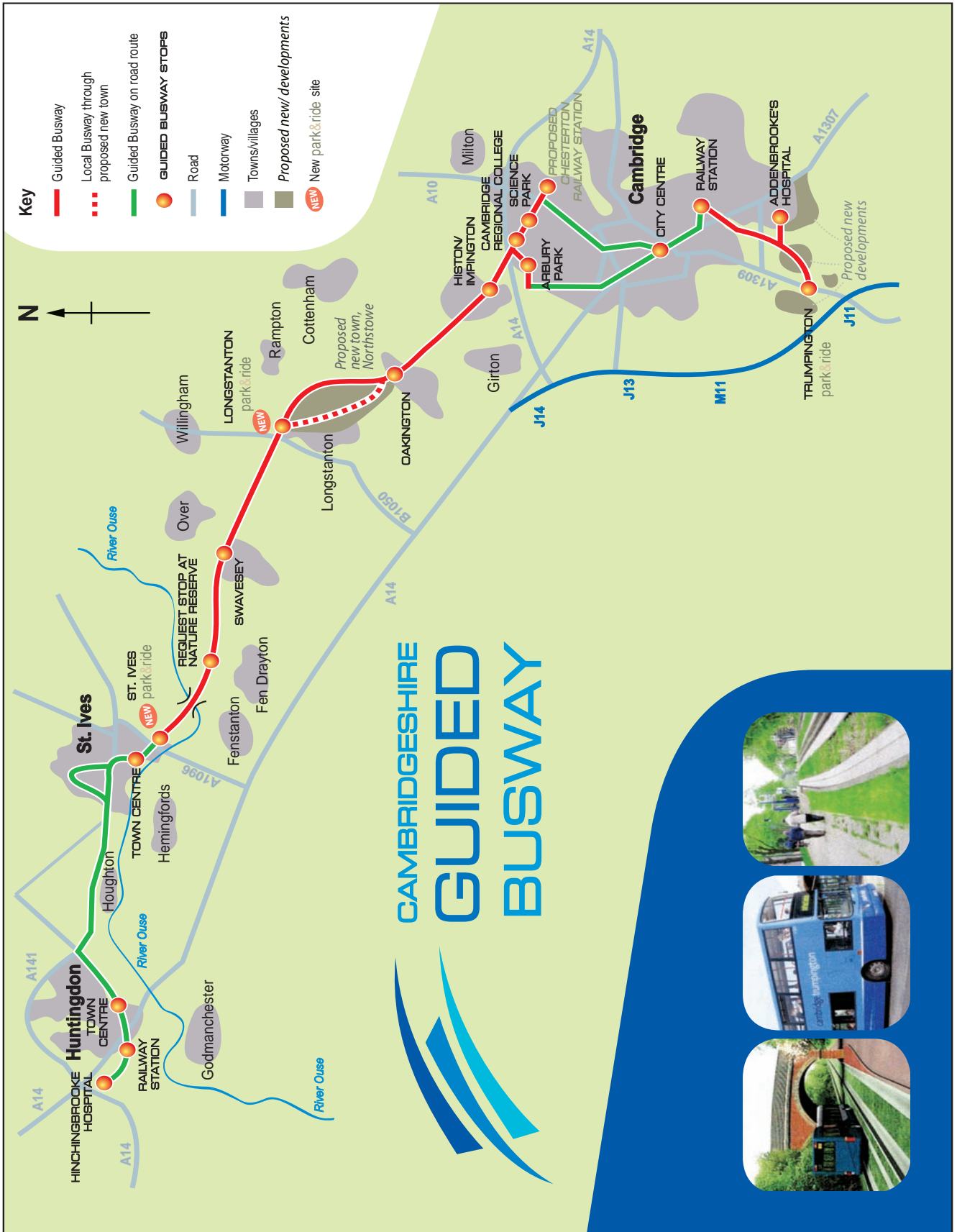


INFORMATION FOR CANDIDATES

- This Resource Booklet contains resources for GCSE Specification A (1986). They are to help you answer questions in either Paper 3 or Paper 4. The questions tell you which resources you need to use.

This document consists of **6** printed pages and **2** blank pages.

Map A



Source: Cambridgeshire Guided Busway

Photograph B




© S Sibley / OCR

Photograph C




Photograph D



Source: Premier Foods

Photograph E



Source: Premier Foods

BLANK PAGE

Copyright Acknowledgements:

Map A	Source: Cambridgeshire Guided Busway, Cambridgeshire County Council, www.cambridgeshire.gov.uk/transport/guided
Photograph C	Source: Google Maps™ mapping service © 2008 Google-Imagery © 2008 The GeoInformation Group © 2008 Europa Technologies
Photographs D & E	Source: Premier Foods, www.premierfoods.co.uk
Map extract	Reproduced by permission of Ordnance Survey on behalf of HMSO © Crown copyright (2008). All rights reserved. Ordnance Survey Licence number 100043707.

Permission to reproduce items where third-party owned material protected by copyright is included has been sought and cleared where possible. Every reasonable effort has been made by the publisher (OCR) to trace copyright holders, but if any items requiring clearance have unwittingly been included, the publisher will be pleased to make amends at the earliest possible opportunity.

OCR is part of the Cambridge Assessment Group. Cambridge Assessment is the brand name of University of Cambridge Local Examinations Syndicate (UCLES), which is itself a department of the University of Cambridge.