

Paper Reference(s)

1312/4H

Edexcel GCSE

Geography A

Paper 4H

Monday 12 June 2006 – Afternoon

Map and Photograph Booklet

Printer's Log. No.

M22560A



M 2 2 5 6 0 A

W850/S1312/57570 6/5/5/5/

This publication may be reproduced only in accordance with Edexcel Limited copyright policy. ©2006 Edexcel Limited.

Turn over

edexcel 

Photograph A



(Source: By kind permission of Steph Warren)

Photograph B



(Source: By kind permission of Steph Warren)

Photograph C



(Source: By kind permission of Steph Warren)

Photograph D



(Source: By kind permission of Steph Warren)

Photograph E



(Source: By kind permission of Steph Warren)

Figure 4a

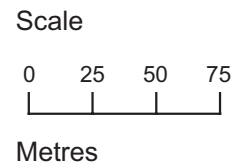
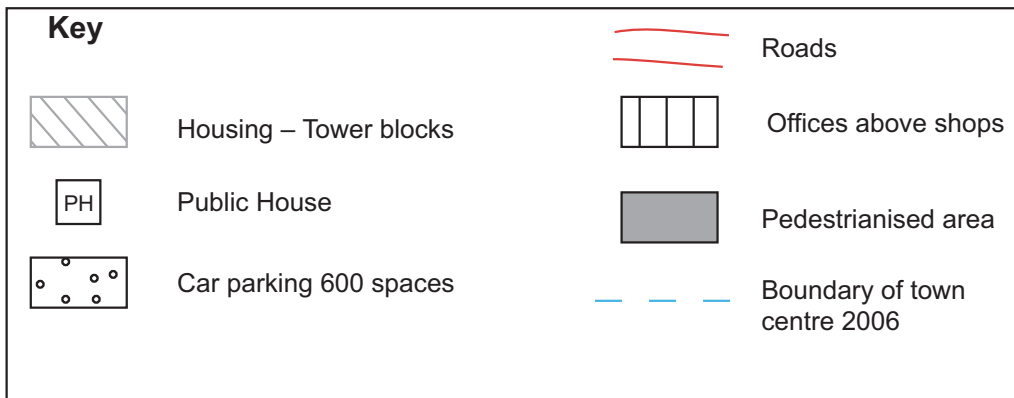
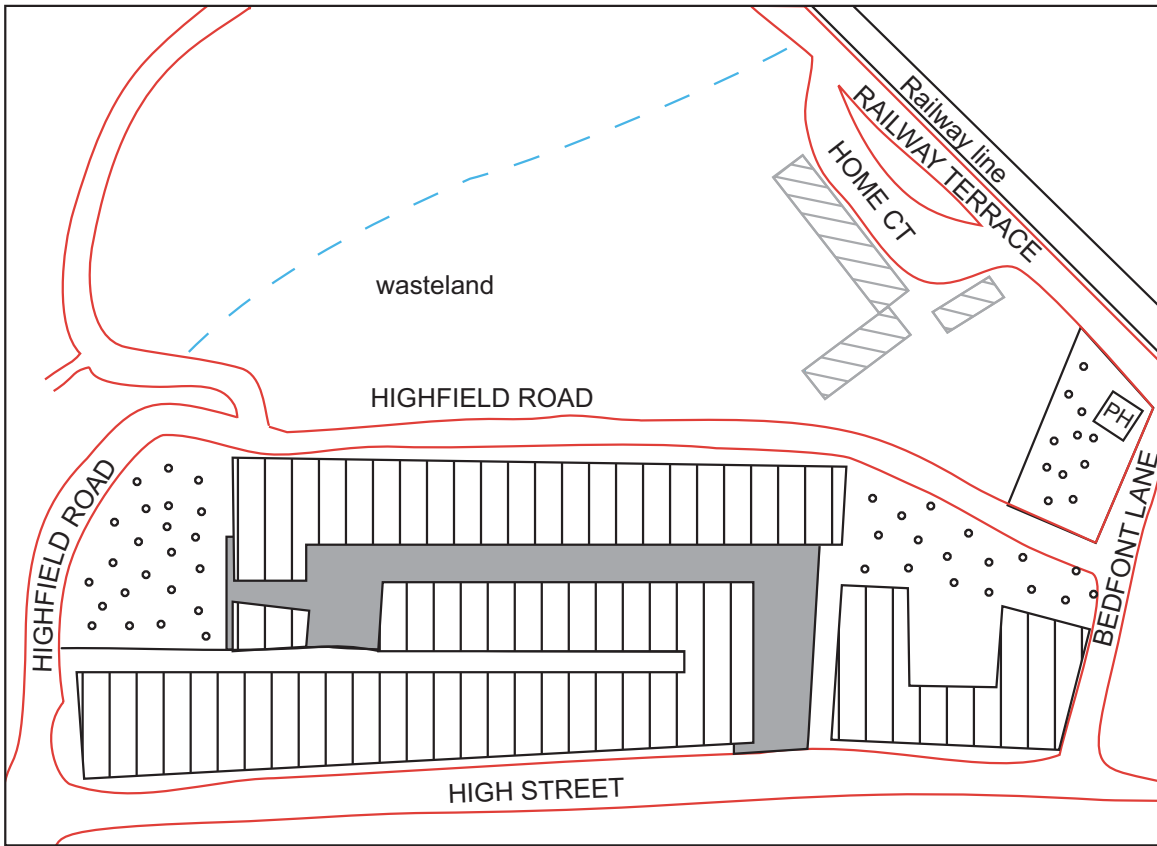
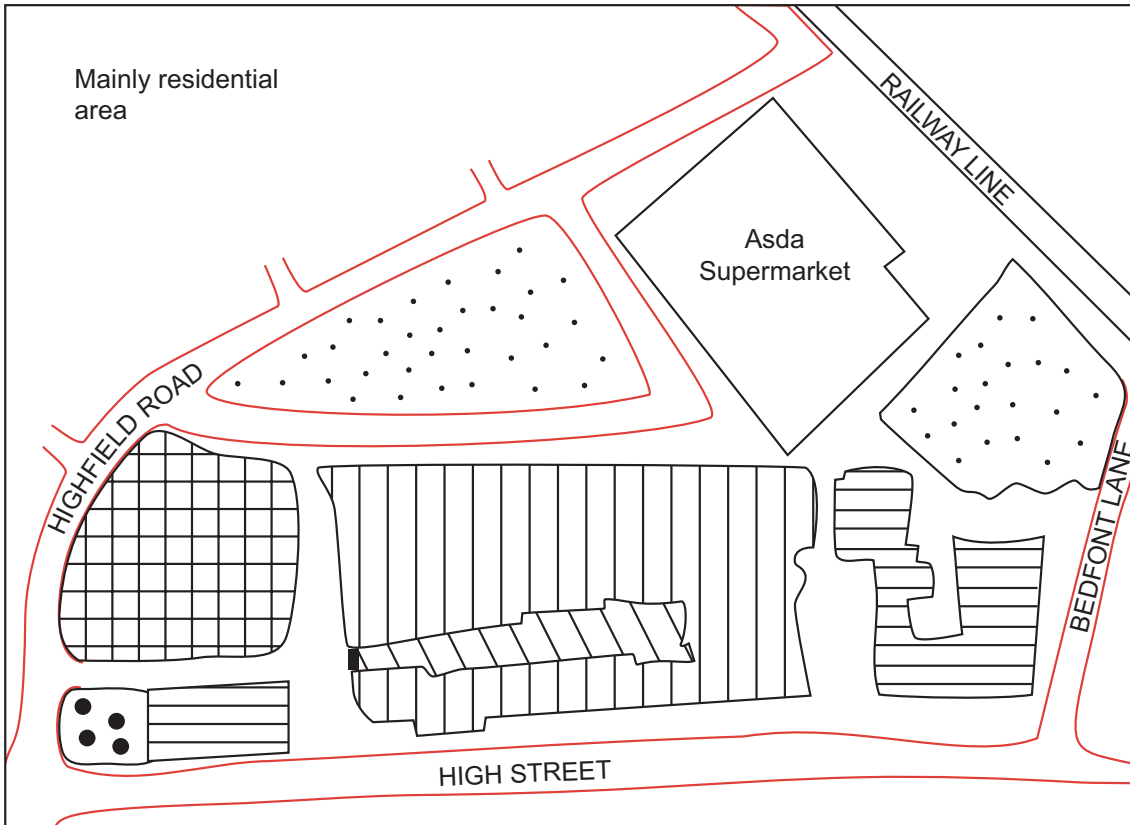








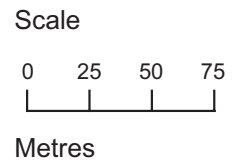


Figure 4b



Key

	Offices above public services such as library, nursery and medical centre		Car parking (1,000 spaces)
	Offices above shops and restaurants		Apartments above shops
	Roads		Park
	Covered, pedestrianised shopping centre		Electronic doors



Photograph F



(Source: By kind permission of Steph Warren)