



General Certificate of Secondary Education
Foundation Tier and Higher Tier
June 2010

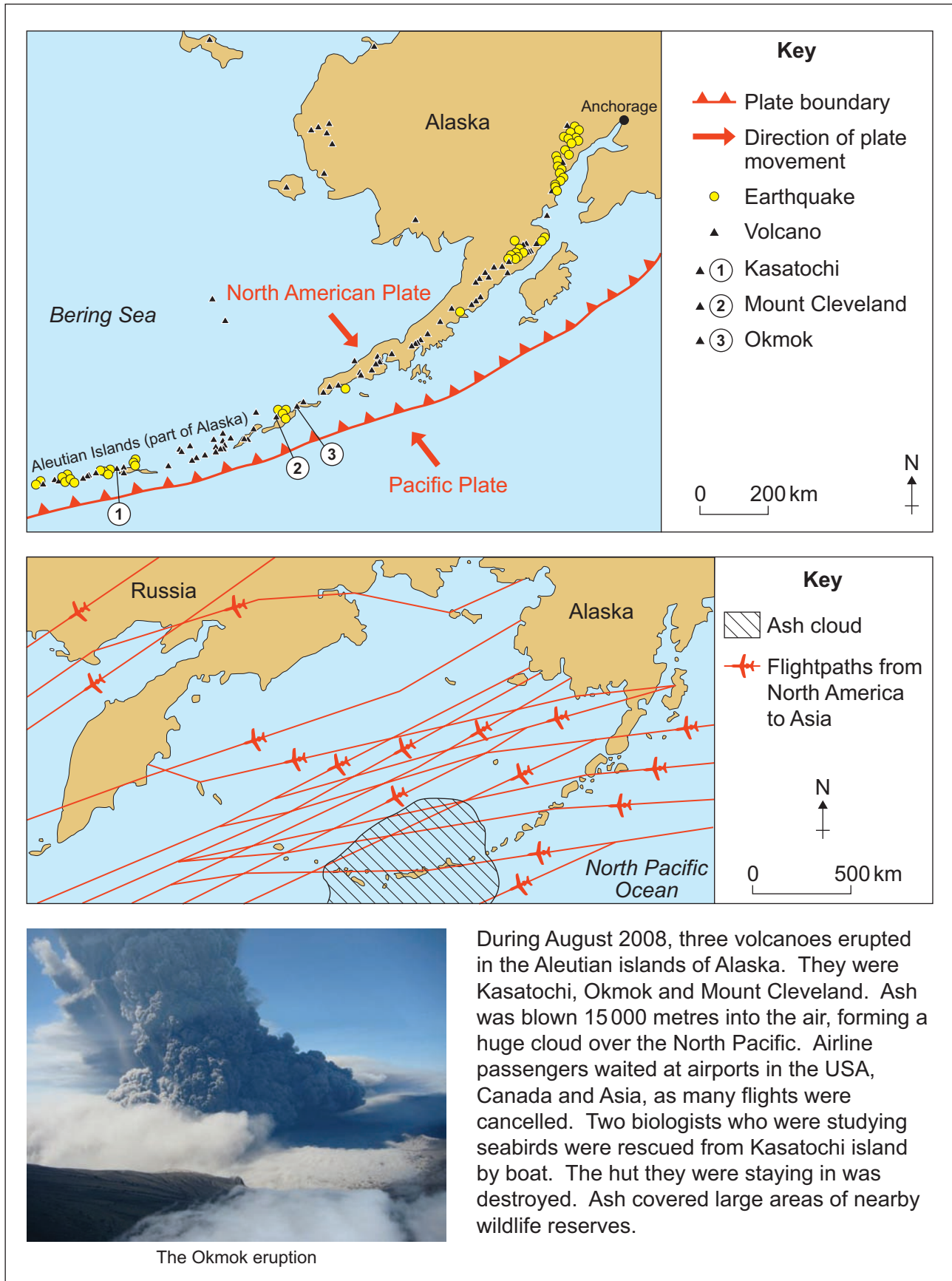
**Geography
(Specification B)**

40352F & 40352H

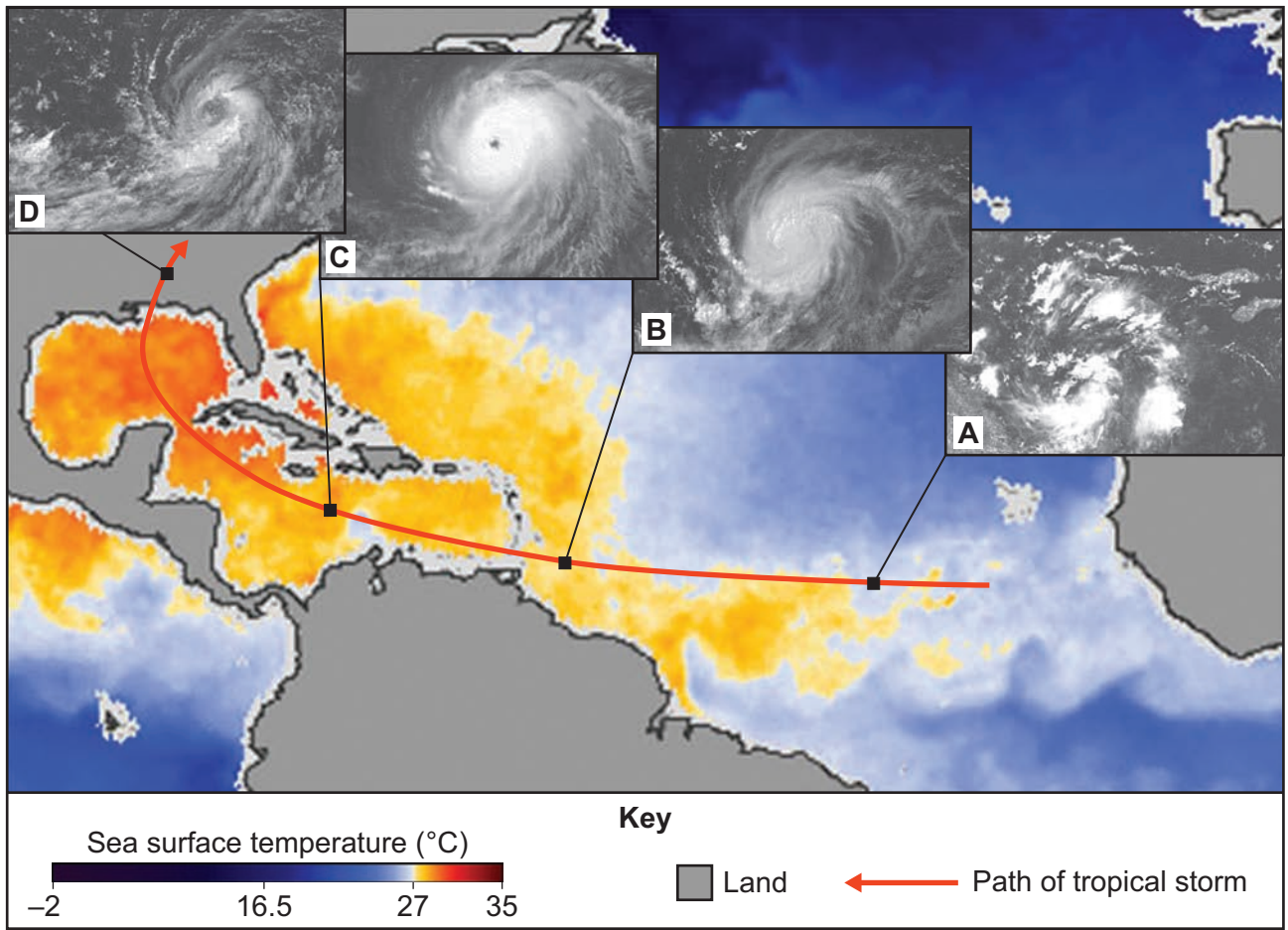
Paper 2

Insert

For use with Question 1
Foundation Tier – Figure 2
Higher Tier – Figure 2



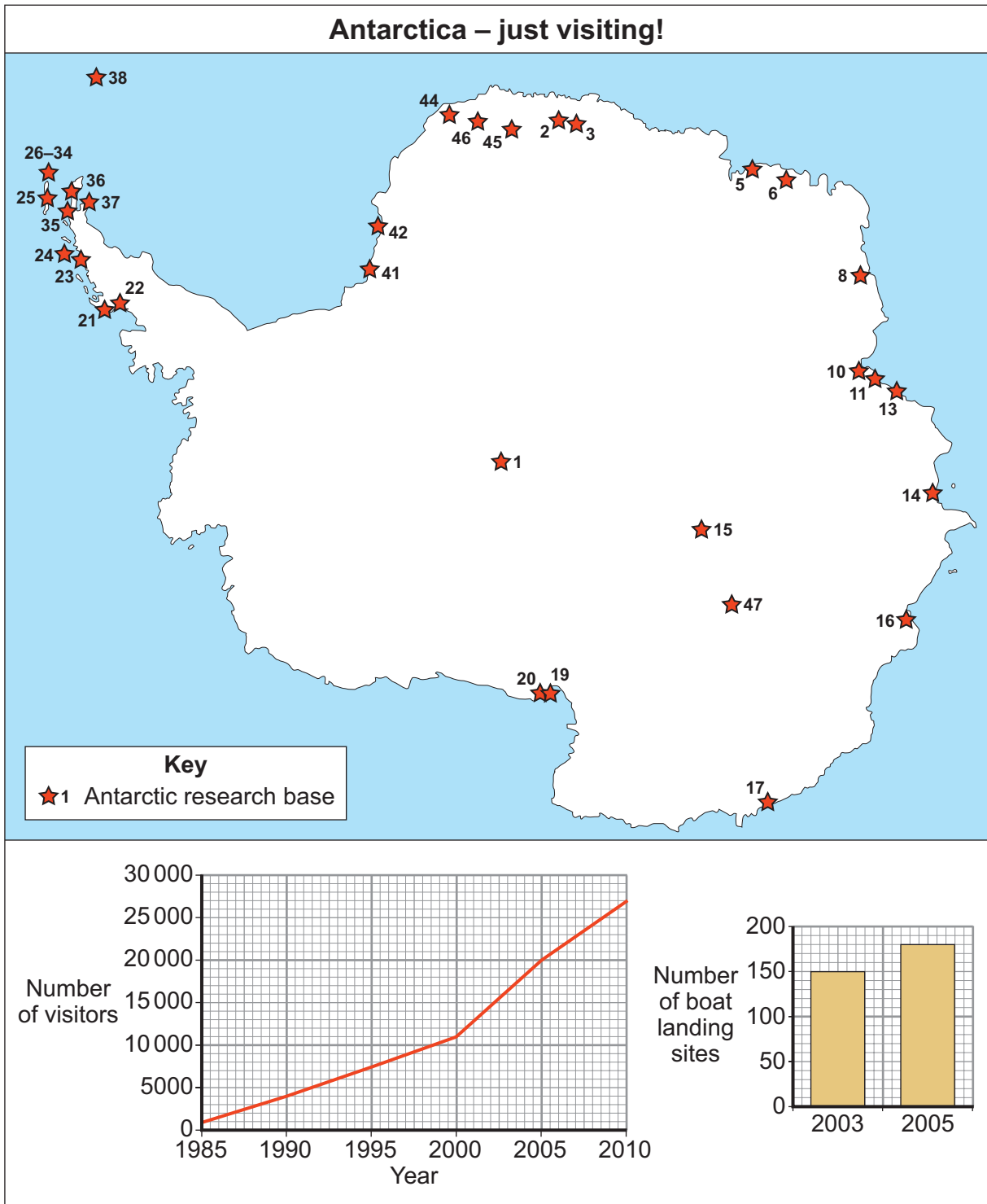
For use with Question 2
Foundation Tier – Figure 4
Higher Tier – Figure 3



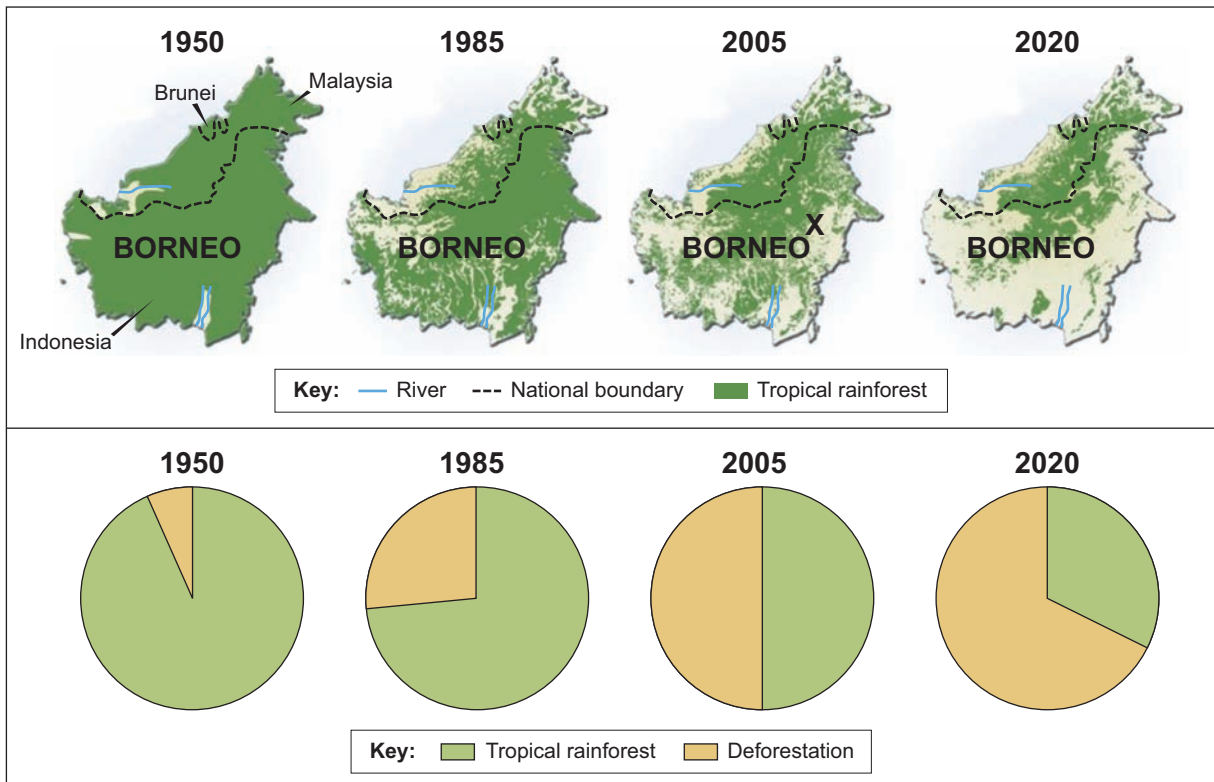
For use with Question 4
 Foundation Tier – Figure 11
 Higher Tier – Figure 10



For use with Question 4
 Foundation Tier – Figure 12
 Higher Tier – Figure 11

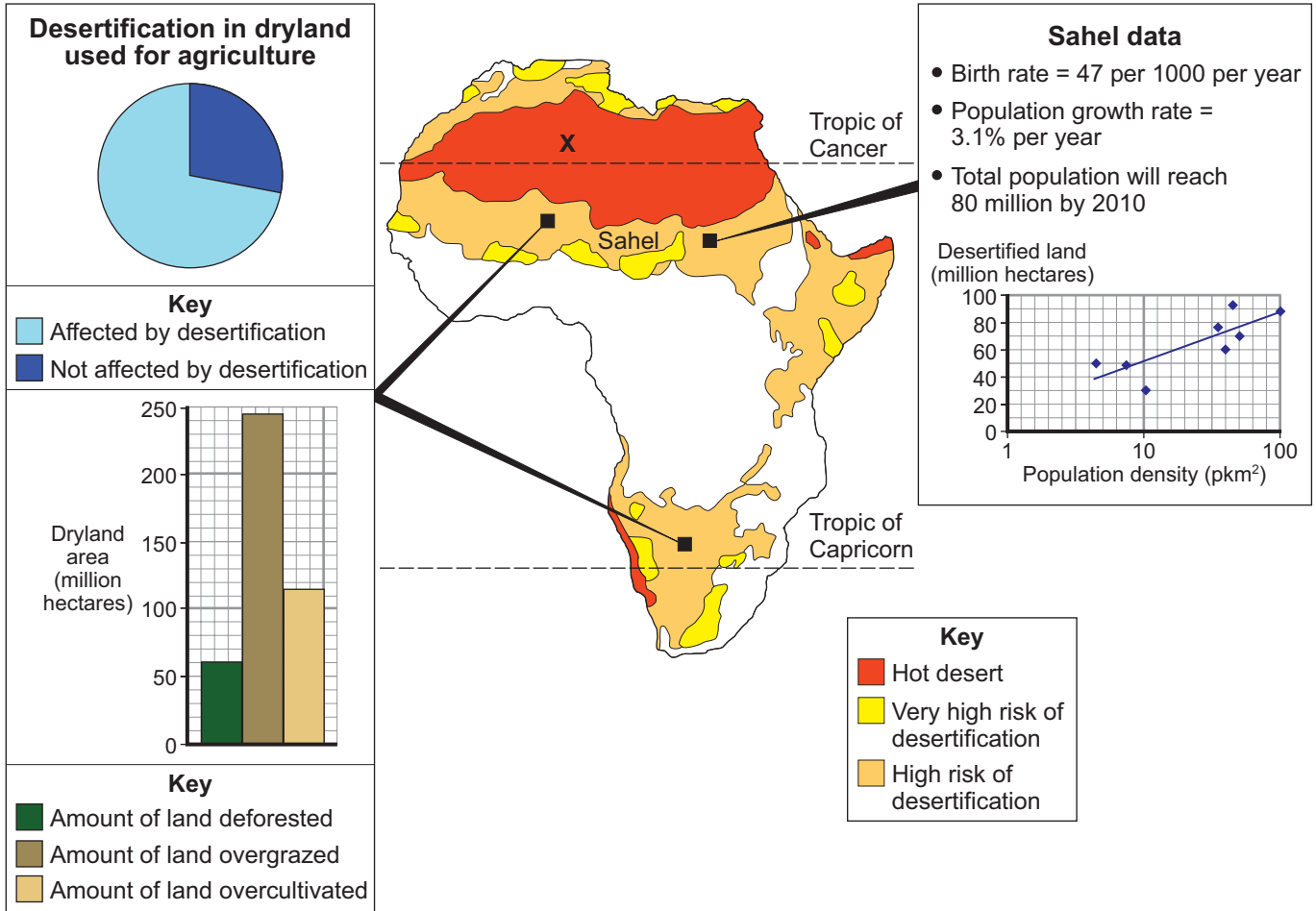


For use with Question 5
 Foundation Tier – Figure 15
 Higher Tier – Figure 13



For use with Question 6
 Foundation Tier – Figure 19
 Higher Tier – Figure 17

Spreading deserts threaten Africa



There is no source material printed on this page

ACKNOWLEDGEMENT OF COPYRIGHT-HOLDERS AND PUBLISHERS

Permission to reproduce all copyright material has been applied for. In some cases, efforts to contact copyright-holders have been unsuccessful and AQA will be happy to rectify any omissions of acknowledgements in future papers if notified.

- Figure 2: AVO and photographer GUY TYTGAT.
Figure 4/Figure 3: © Commonwealth of Australia 2008, Bureau of Meteorology. Earth Observatory, NASA.
Figure 11/Figure 10: ROBERT PROSSER, *The World*, Stanley Thornes, 1998.
Figure 15/Figure 13: UNEP/GRID – Arendal. *Extent of Deforestation in Borneo 1950–2005 and projection towards 2020*. 2007.
RHETT BUTLER, www.mongabay.com.
Figure 19/Figure 17: Food and Agriculture Organization of the United Nations. The My Hero Project, 2007.

Copyright © 2010 AQA and its licensors. All rights reserved.