



General Certificate of Secondary Education
Foundation Tier
June 2012

Geography (Specification A)

40304F

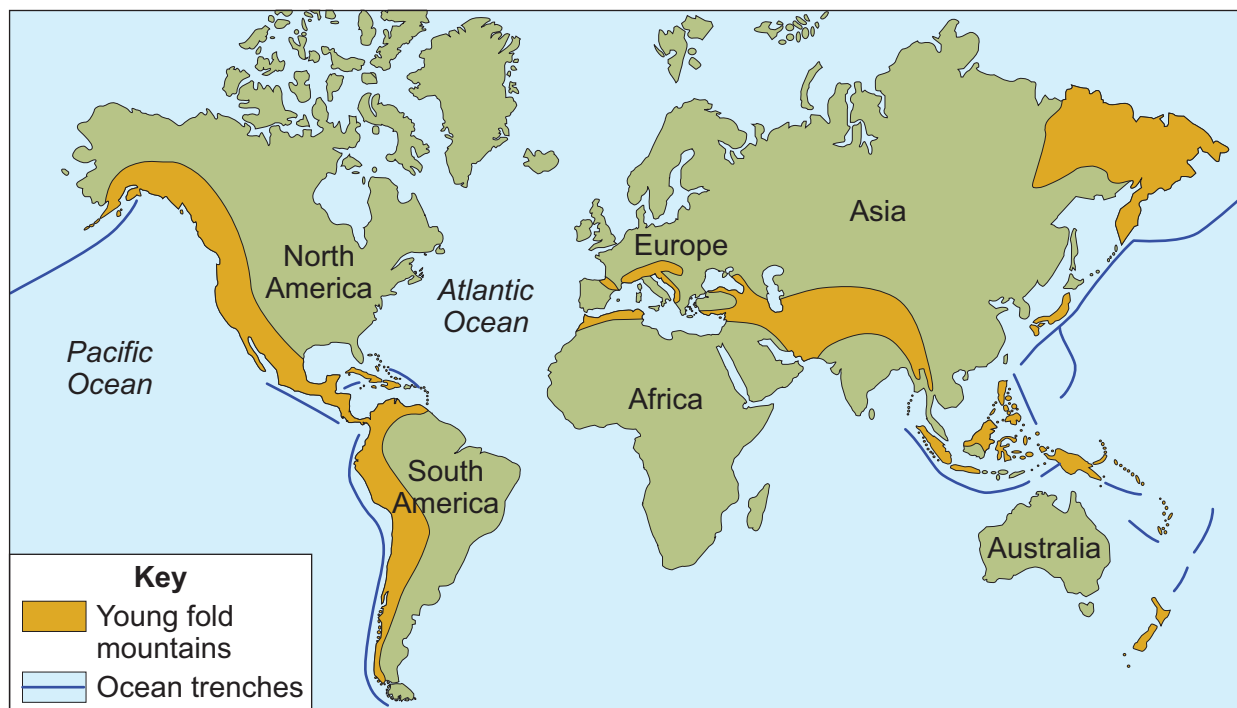
Short Course

Insert

Page 3 is a perforated sheet showing the key for the OS map extracts.

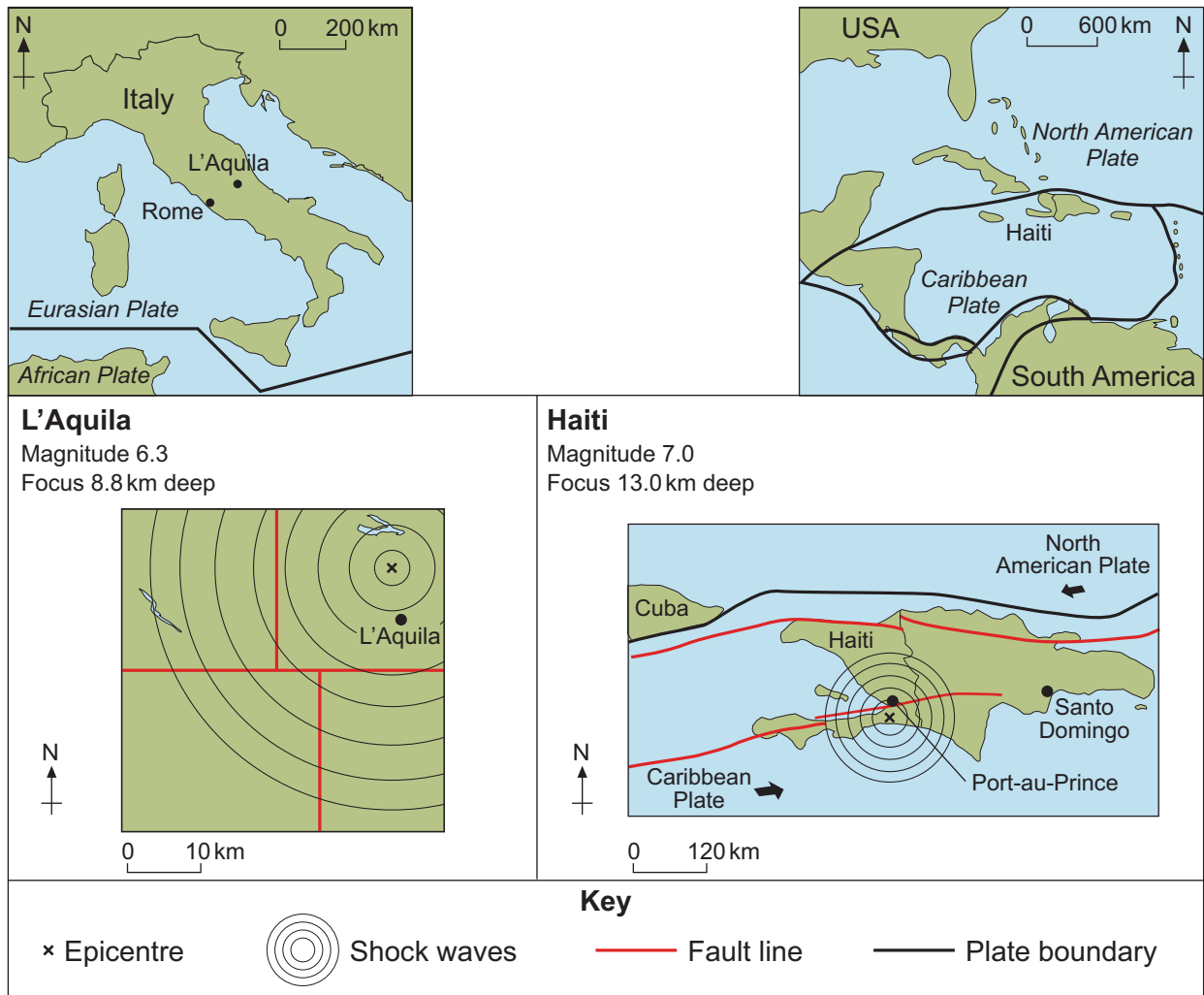
Detach Page 3 and use when referring to the OS map extracts.

Figure 1



Source: *Understanding GCSE Geography* by A Bowen & J Pallister,
Reprinted by permission of Pearson Education Ltd.

Figure 3

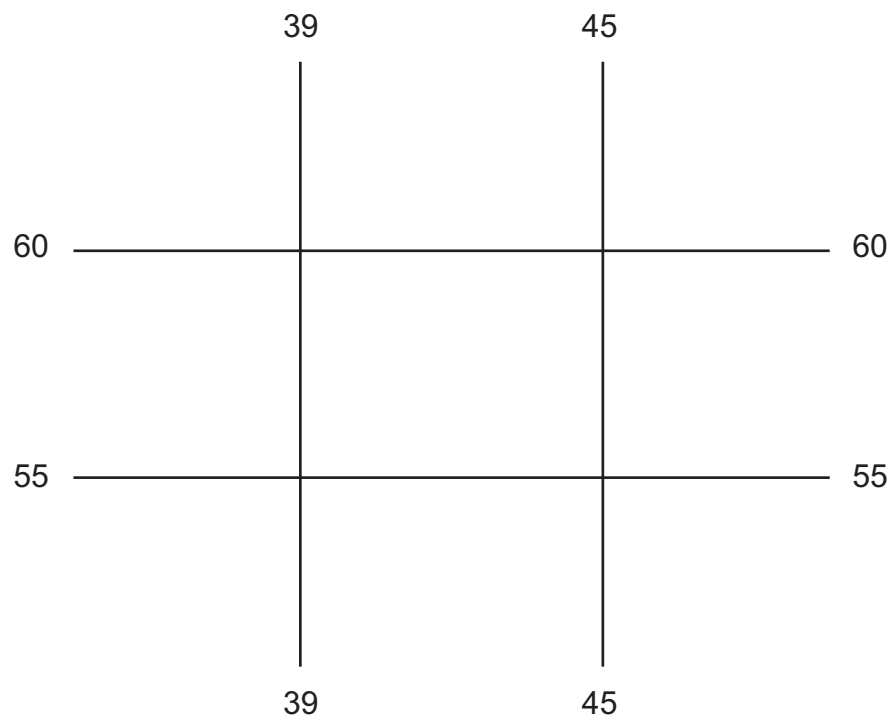


OS Map Extract Key cannot be reproduced here due to third-party copyright constraints.

This page is intentionally blank

Figure 5

We are unable to reproduce the OS map extract of Carlisle here due to third-party copyright constraints.



Extracted from OS Landranger Map 85, Carlisle & Solway Firth (Gretna Green)

Figure 6

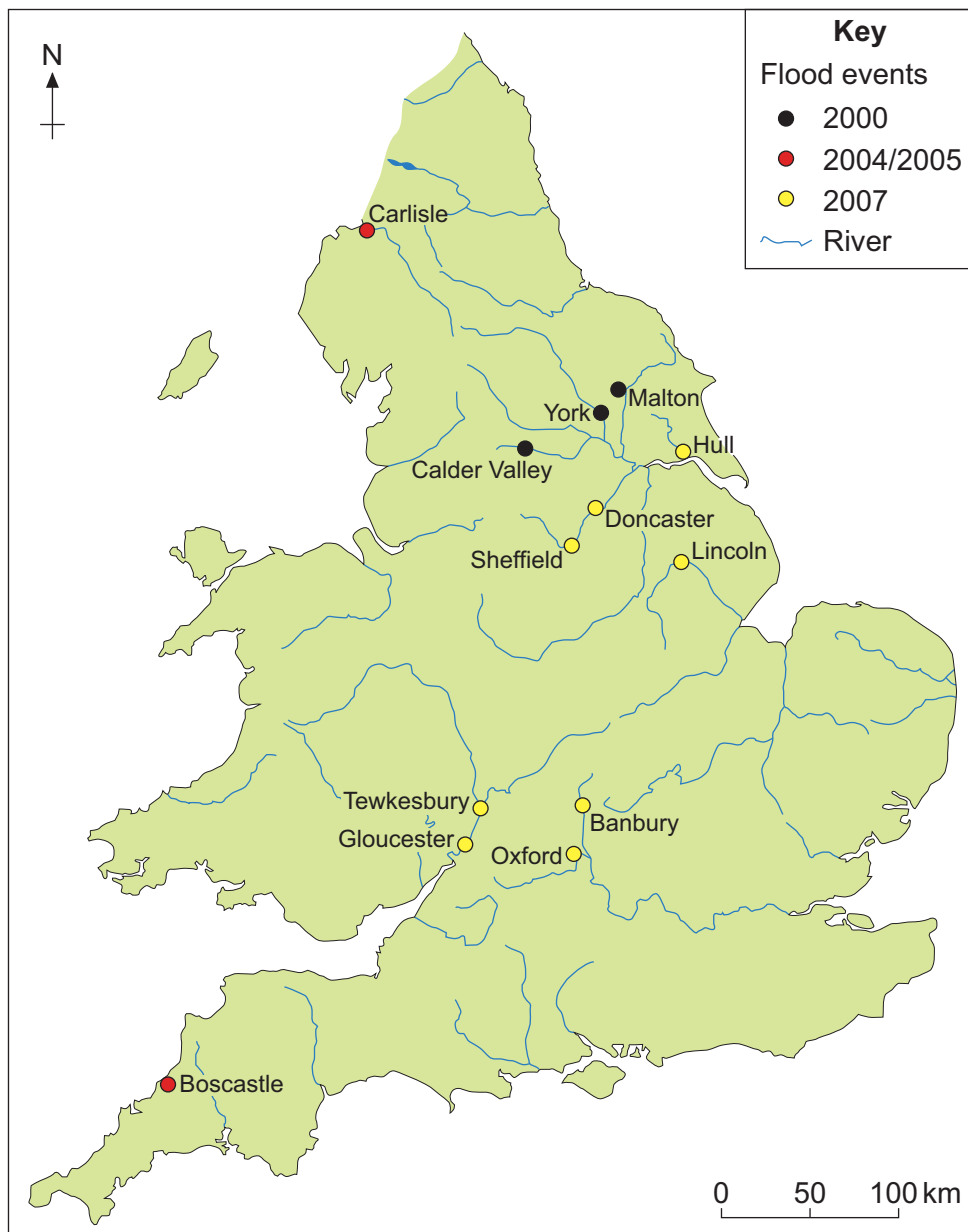
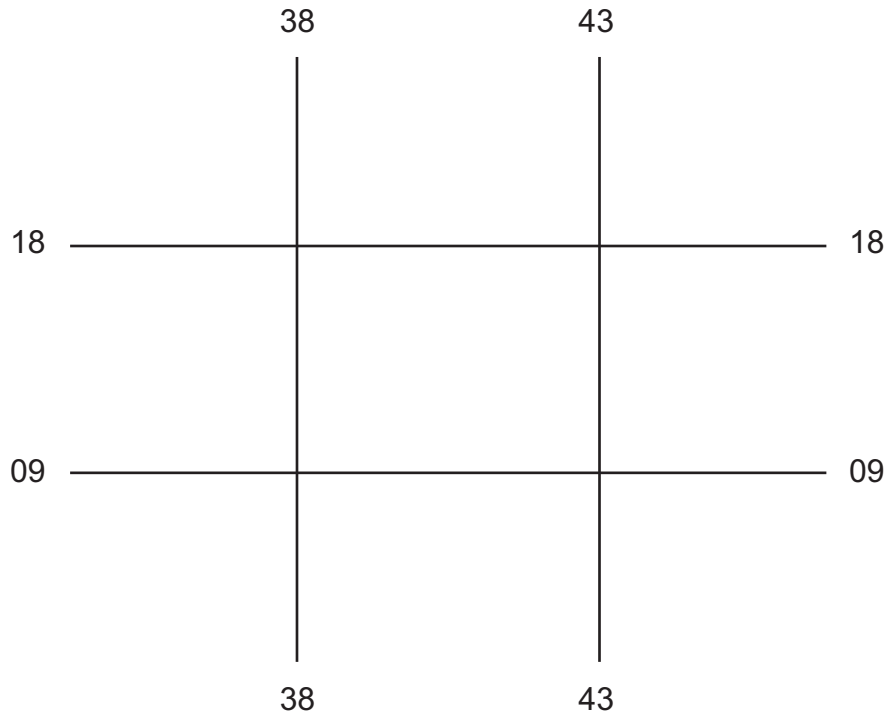


Figure 7

We are unable to reproduce the OS map extract of Spurn Head here due to third-party copyright constraints.



Extracted from OS Landranger Map 107, Kingston upon Hull (Beverley & Driffield)

Figure 8

Near the sea



X

Further inland



Y

Z

Figure 10**Figure 13**

Figure 13 is not reproduced here due to third-party copyright constraints.

Figure 16a**Figure 16b**

Figure 16b is not reproduced here due to third-party copyright constraints.

Figure 16c



There is no source material printed on this page

ACKNOWLEDGEMENT OF COPYRIGHT-HOLDERS AND PUBLISHERS

Permission to reproduce all copyright material has been applied for. In some cases, efforts to contact copyright-holders have been unsuccessful and AQA will be happy to rectify any omissions of acknowledgements in future papers if notified.

Figure 1: *Understanding GCSE Geography* by A Bowen & J Pallister. Reprinted by permission of Pearson Education Ltd.

Figure 3: L'Aquila: © Telegraph Media Group Ltd, 2009
Haiti: P.5, *The Independent*, 14/1/10

Figure 5: Reproduced by permission of Ordnance Survey on behalf of HMSO. © Crown copyright 2011. All rights reserved.
Ordnance Survey Licence number 100041328

Figure 7: Reproduced by permission of Ordnance Survey on behalf of HMSO. © Crown copyright 2011. All rights reserved.
Ordnance Survey Licence number 100041328

Figure 8: Keith Bartlett

Figure 10: © N I and M E Rowles

Figure 13: apassahead.co.uk/images/m62-motorway-e26-j29.jpg

Figure 16a: www.goway.com

Figure 16b: www.beatthebrochure.com

Figure 16c: © Getty Images/Martin Harvey