



General Certificate of Secondary Education  
Higher Tier  
June 2013

# **Geography (Specification A)**

**40302H**

**Unit 2 Human Geography**

## **Insert**

Detach the perforated pages 7 and 8, and use when referring to the OS map extracts.

The key for Figure 4 and Figure 7 (1:50 000 OS map extracts) is on page 7.

The key for Figure 16 (1:25 000 OS map extract) is on page 8.

Figure 1

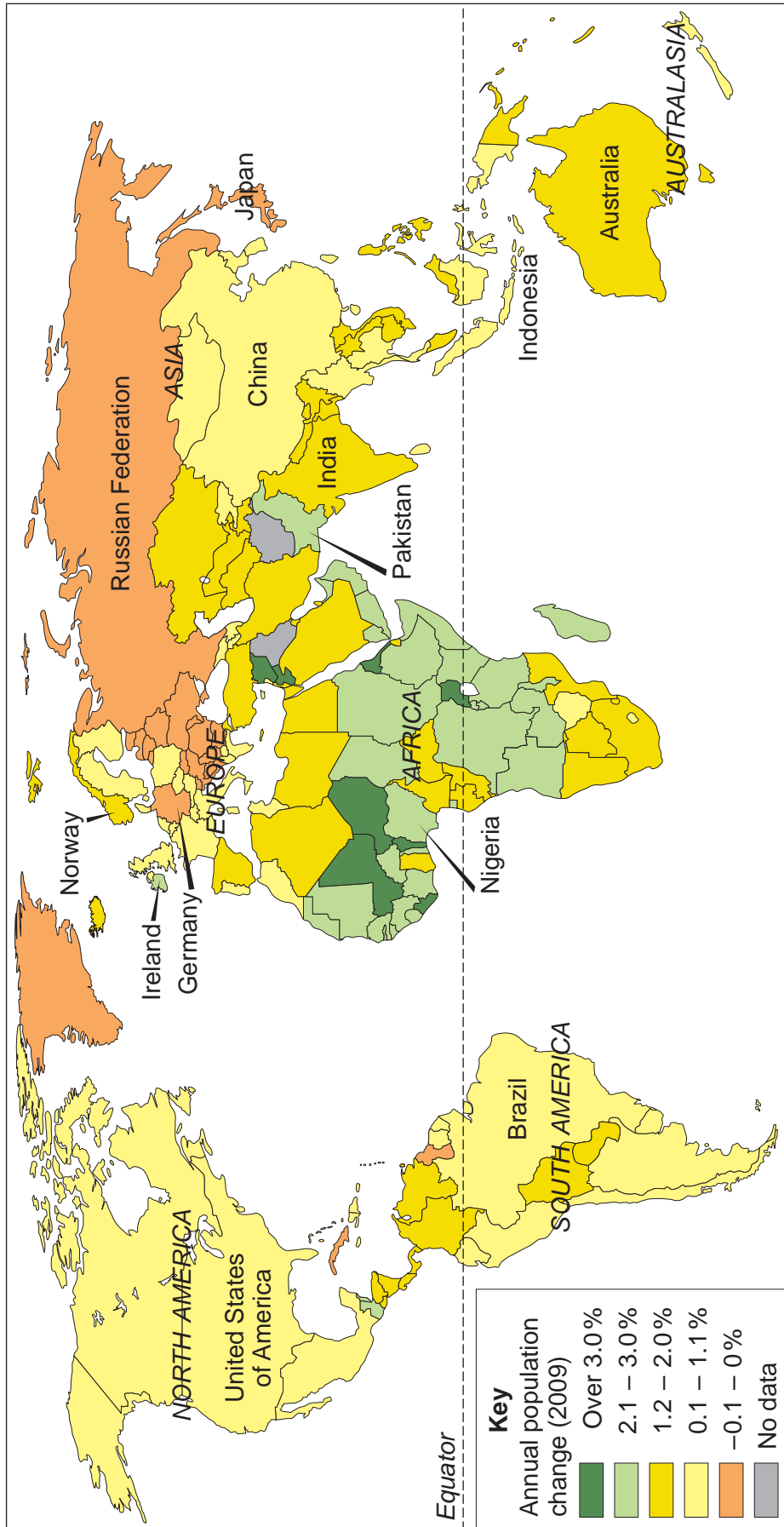
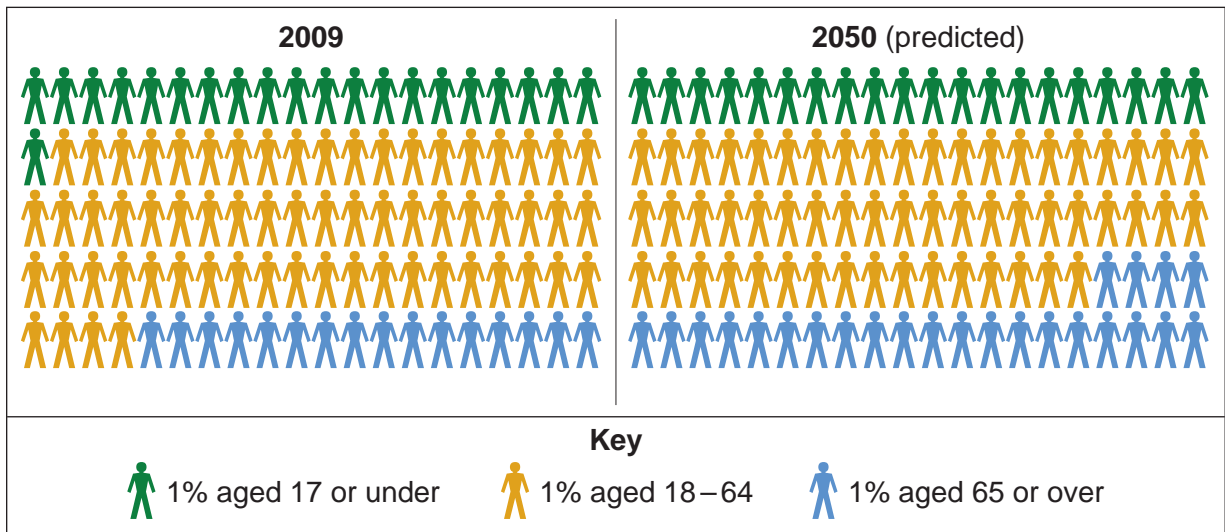


Figure 2



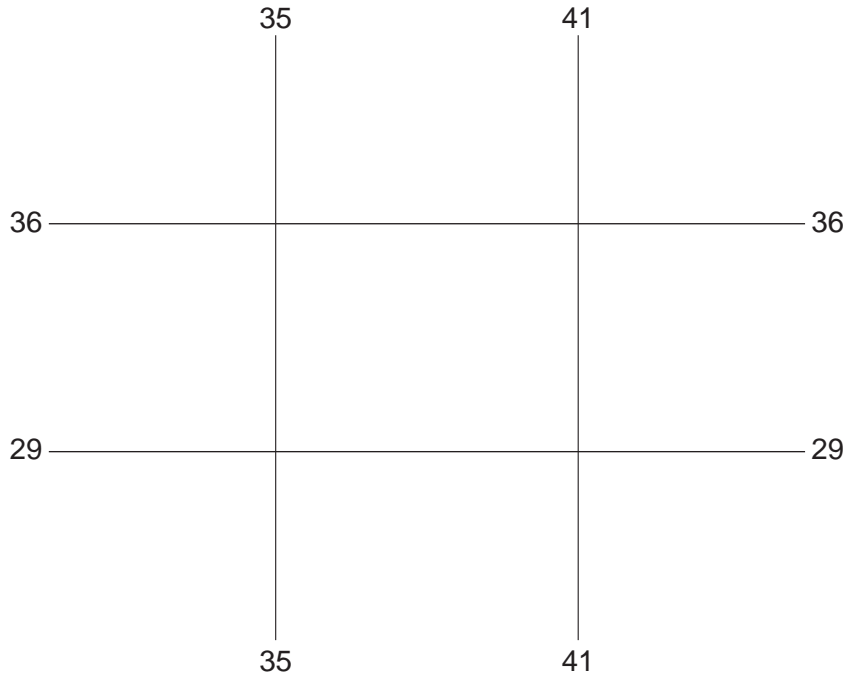
Figure 3



**Figure 4**

We are unable to reproduce the 1:50 000 OS map extract of part of Dundee here due to third-party copyright constraints.

The extract is taken from OS Landranger Map 54 Dundee & Montrose.



The full copy of this paper can be obtained by ordering 'Geography A Unit 2 Human Geography (Higher Tier) (40302H) (2013 Summer)' from AQA publications. Tel. 0161 953 1170.

**The key for this figure is on page 7**

**Turn over ►**

Figure 5



---

**OS map extract 1:50 000 key for Figure 4 and Figure 7**

OS Map Extract Key is not reproduced here due to third-party copyright constraints.

Turn over ►

---

**OS map extract 1:25 000 key for Figure 16**

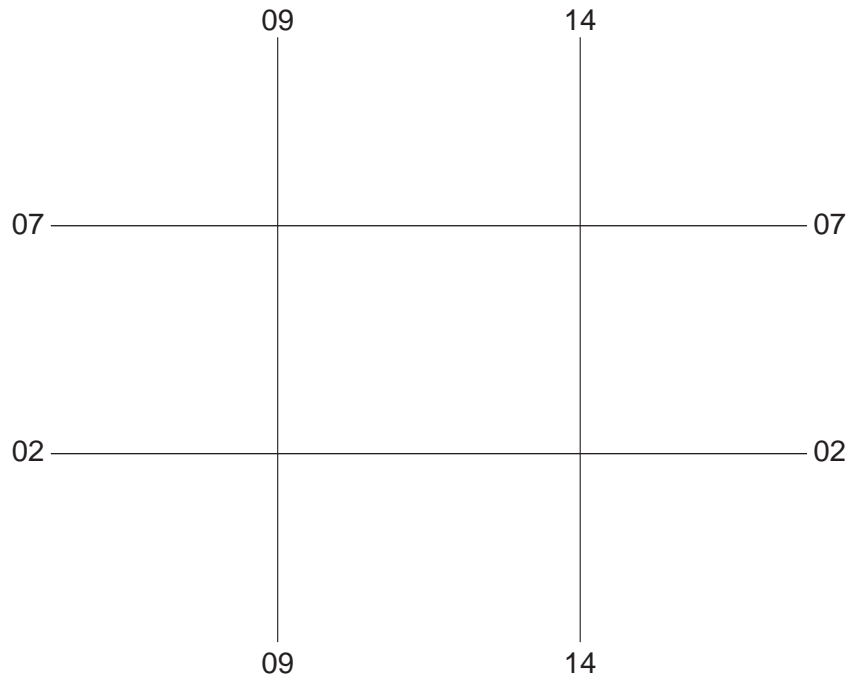
OS Map Extract Key is not reproduced here due to third-party copyright constraints.



**Figure 7**

We are unable to reproduce the 1:50 000 OS map extract of Shenstone, a village in Staffordshire, here due to third-party copyright constraints.

The extract is taken from OS Landranger Map 139 Birmingham & surrounding area.



The full copy of this paper can be obtained by ordering 'Geography A Unit 2 Human Geography (Higher Tier) (40302H) (2013 Summer)' from AQA publications. Tel. 0161 953 1170.

**The key for this figure is on page 7**

Figure 8a



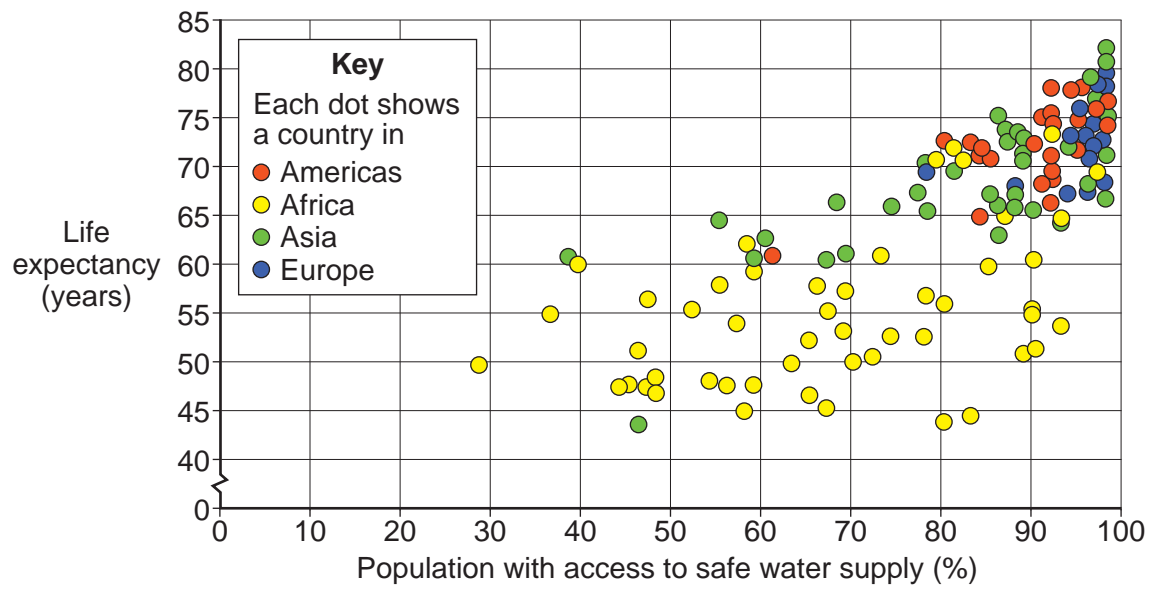
Figure 8b



Figure 8c



Figure 9



Turn over ►

Figure 13

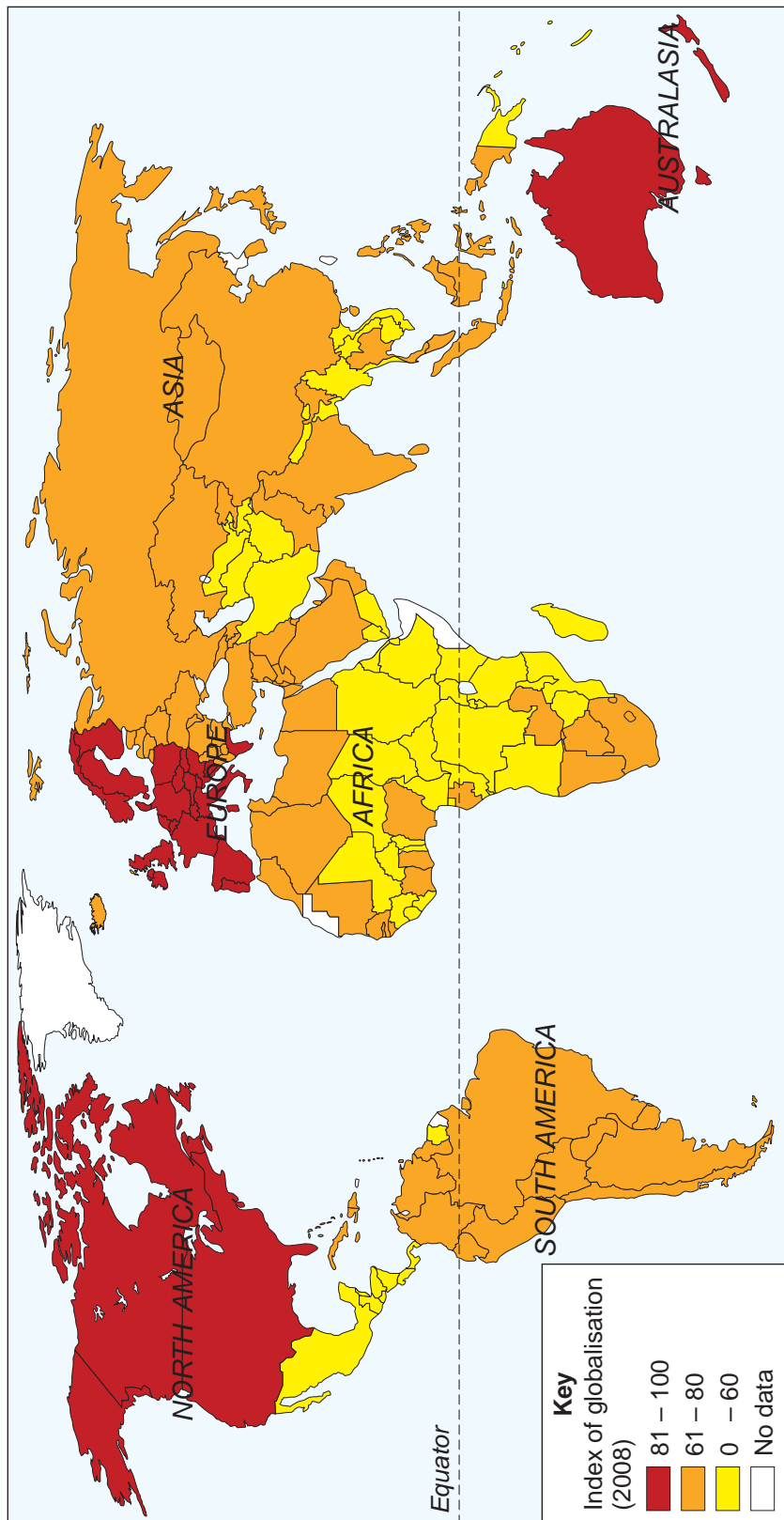
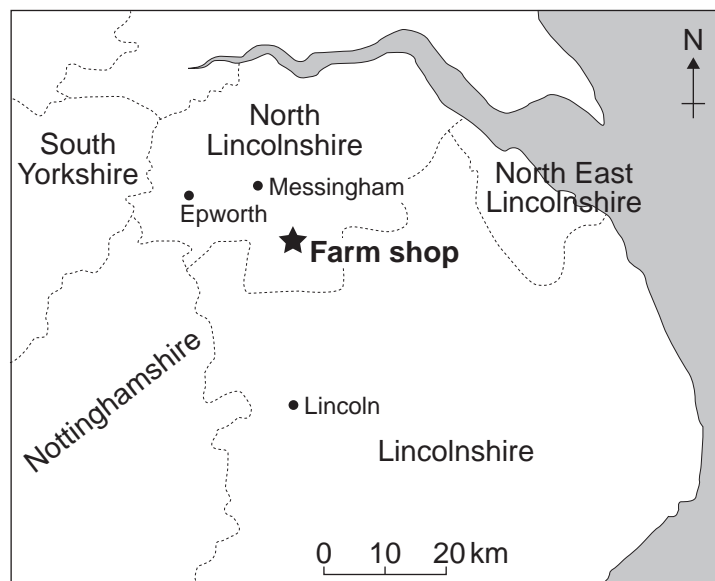


Figure 15a



Figure 15b

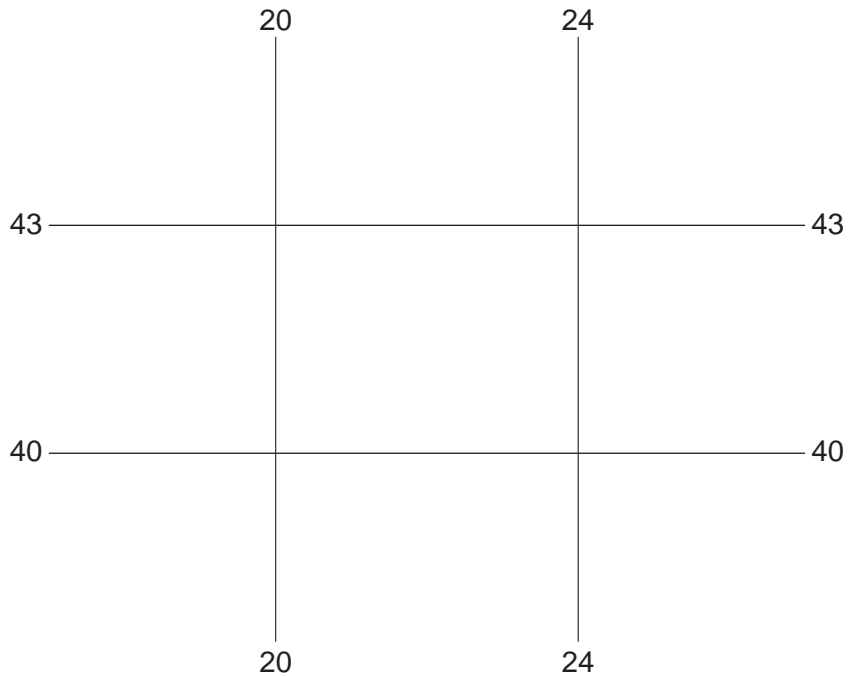


Turn over ►

**Figure 16**

We are unable to reproduce the 1:25 000 OS map extract of Cromer, a coastal resort in Norfolk, here due to third-party copyright constraints.

The extract is taken from OS Explorer Map 252 Norfolk Coast East, Cromer & North Walsham.



The full copy of this paper can be obtained by ordering 'Geography A Unit 2 Human Geography (Higher Tier) (40302H) (2013 Summer)' from AQA publications. Tel. 0161 953 1170.

**The key for this figure is on page 8**

**There is no source material printed on this page**

---

**There is no source material printed on this page**

#### ACKNOWLEDGEMENT OF COPYRIGHT-HOLDERS AND PUBLISHERS

Permission to reproduce all copyright material has been applied for. In some cases, efforts to contact copyright-holders have been unsuccessful and AQA will be happy to rectify any omissions of acknowledgements in future papers if notified.

- Figure 1: Collins Bartholomew Ltd [www.collinsbartholomew.com](http://www.collinsbartholomew.com)  
Figure 2A: Buena Vista / Getty Images  
Figures 2B & 2D: AFP/Getty Images  
Figure 2C: Gordon Dixon, Getty Images  
Figure 3: Copyright Guardian News & Media Ltd 2010  
Figures 4, 7 & 16: Reproduced by permission of Ordnance Survey on behalf of HMSO. © Crown copyright 2012. All rights reserved.  
Ordnance Survey Licence number 100041328  
Figure 5: Photograph by Don McPhee. Copyright Guardian News & Media Ltd  
Figure 8a: P. Woodhouse  
Figure 8b: Tesco  
Figure 8c: Vintage Inn, Shenstone  
Figure 9: Free material from [www.gapminder.org](http://www.gapminder.org)  
Figure 13: Dreher, Axel (2006) *Applied Economics* 38,10; KOF Swiss Economic Institute  
Figure 15a: P. Woodhouse