

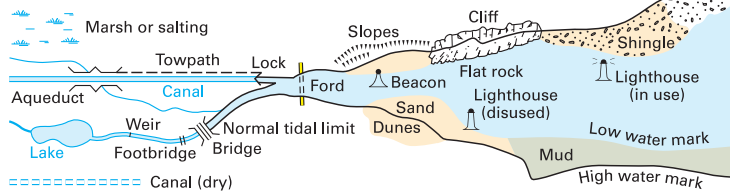
ROADS AND PATHS **Not necessarily rights of way**

	Service area		Junction number		Elevated
	M1		Unfenced		Dual carriageway
	A 470		Footbridge		Road under construction
	A 493		Secondary road		Narrow road with passing places
	B 4518		Road generally more than 4m wide		Road generally less than 4m wide
	A 855		Path / Other road, drive or track		Gradient: steeper than 20% (1 in 5), 14% to 20% (1 in 7 to 1 in 5)
	Bridge		Gates, Road tunnel		Ferry (passenger), Ferry (vehicle)
	B 885				

RAILWAYS

	Track multiple or single		Bridges, footbridge
	Track under construction		Level crossing
	Siding		Viaduct, embankment
	Tunnel, cuttings		Station, (a) principal
	Light rapid transit system, narrow gauge or tramway		Light rapid transit system station

WATER FEATURES



HEIGHTS

	Contours are at 10 metres vertical interval
	Heights are to the nearest metre above mean sea level

Where two heights are shown the first height is to the base of the triangulation pillar and the second (in brackets) to the highest natural point of the hill

PUBLIC RIGHTS OF WAY

	Footpath
	Bridleway
	Restricted byway
	Byway open to all traffic

The symbols show the defined route so far as the scale of mapping will allow.

The representation on this map of any other road, track or path is no evidence of the existence of a right of way. Not shown on maps of Scotland

Danger Area Firing and Test Ranges in the area. Danger! Observe warning notices.

BOUNDARIES

	National
	District
	County, Unitary Authority, Metropolitan District or London Borough
	National Park

ROCK FEATURES



OTHER PUBLIC ACCESS

	Other route with public access (not normally shown in urban areas). Alignments are based on the best information available. These routes are not shown on maps of Scotland.
	On-road cycle route
	Traffic-free cycle route
	National Cycle Network number
	Regional Cycle Network number
	National Trail, European Long Distance Path, Long Distance Route, selected Recreational Routes

HISTORICAL FEATURES

	Site of antiquity
	Battlefield (with date)
	Visible earthwork
	Roman
	Non-Roman

TOURIST INFORMATION

	Camp site / caravan site
	Garden
	Golf course or links
	Information centre (all year / seasonal)
	Nature reserve
	Parking, Park and ride (all year / seasonal)
	Picnic site
	Recreation / leisure / sports centre
	Selected places of tourist interest
	Telephone, public / roadside assistance
	Viewpoint
	Visitor centre
	Walks / Trails
	World Heritage site or area
	Youth hostel

LAND FEATURES

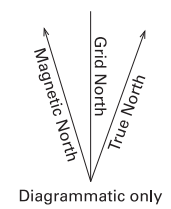
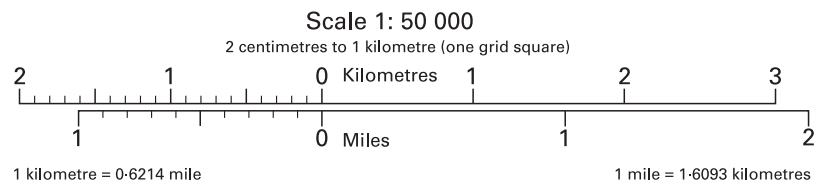
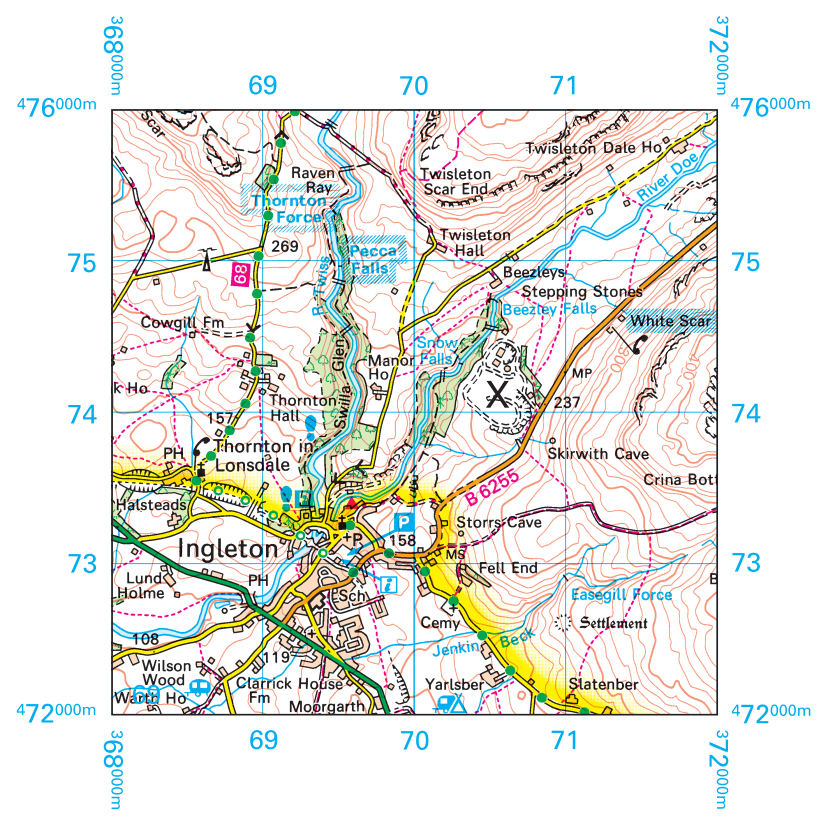
	Electricity transmission line (pylons shown at standard spacing)
	Pipe line (arrow indicates direction of flow)
	Buildings
	Important building (selected)
	Bus or coach station
	Place of worship
	Glass structure
	Helicopter
	Triangulation pillar
	Mast
	Wind pump, wind turbine
	Windmill with or without sails
	Graticule intersection at 5' intervals
	Cutting, embankment
	Landfill site or slag/spoil heap
	Coniferous wood
	Non-coniferous wood
	Mixed wood
	Orchard
	Park or ornamental ground
	Forestry Commission land
	National Trust (always open / limited access, observe local signs)
	National Trust for Scotland (always open / limited access, observe local signs)

ABBREVIATIONS

Br	Bridge	MS	Milestone
Cemy	Cemetery	Mus	Museum
CG	Cattle grid	P	Post office
CH	Clubhouse	PC	Public convenience (in rural areas)
Fm	Farm	PH	Public house
Ho	House	Sch	School
MP	Milepost	TH	Town Hall, Guildhall or equivalent



Four colours should appear above; if not then please return to the invigilator.
 Four colours should appear above; if not then please return to the invigilator.



Extract produced by Ordnance Survey 2012. Licence: 100041328
 © Crown copyright 2009. All rights reserved.

Ordnance Survey, OS, the OS Symbol and Landranger are registered trademarks of Ordnance Survey, the national mapping agency of Great Britain. Reproduction in whole or in part by any means is prohibited without the prior written permission of Ordnance Survey. **For educational use only.**