



General Certificate of Secondary Education
Higher Tier
June 2011

**Geography
(Specification A)**

40301H

Unit 1 Physical Geography

Insert

Figure 1



Figure 2

A



B

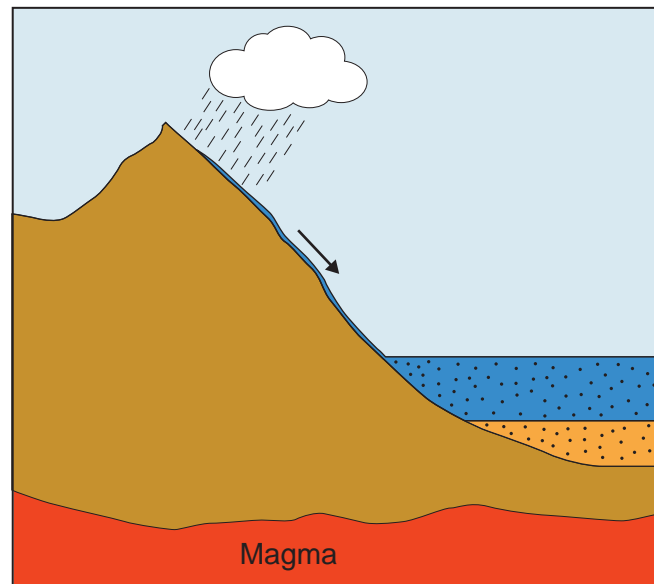


C



D

Colour photograph of hikers in snow covered Fold Mountain area is not reproduced here due to third-party copyright constraints.

Figure 3**Figure 4**

Colour photograph of Hay Tor
is not reproduced here due to
third-party copyright constraints.

Figure 6

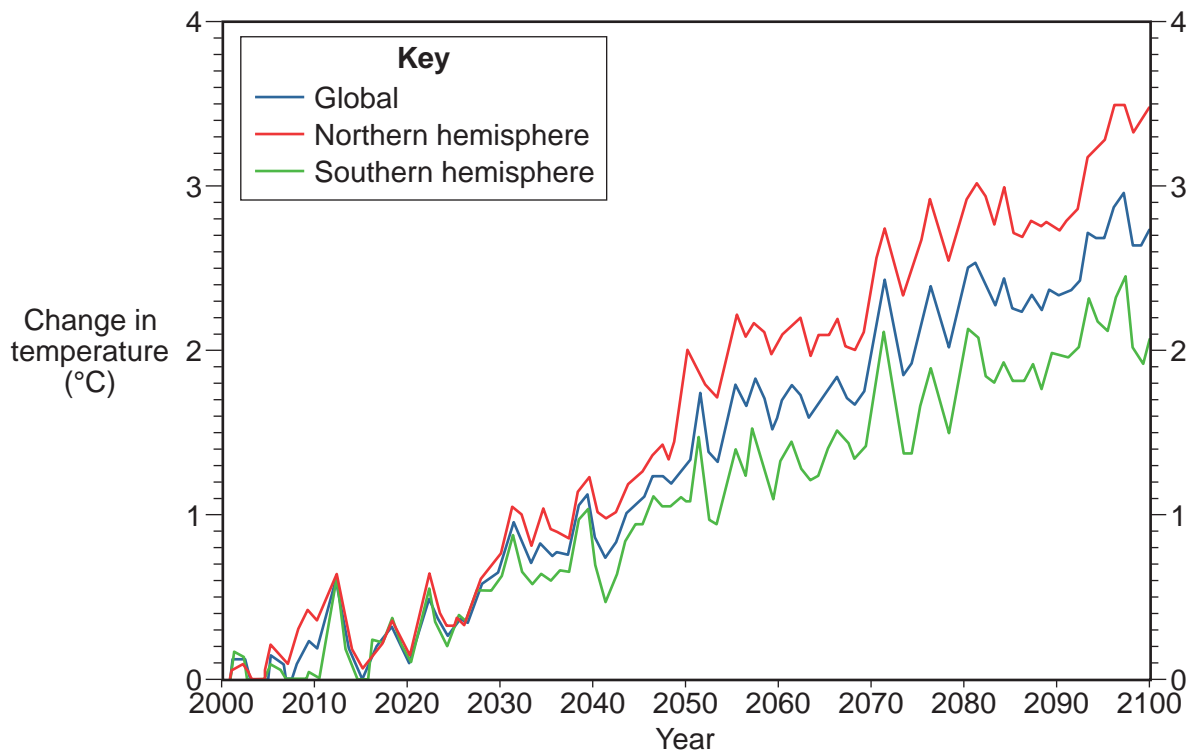
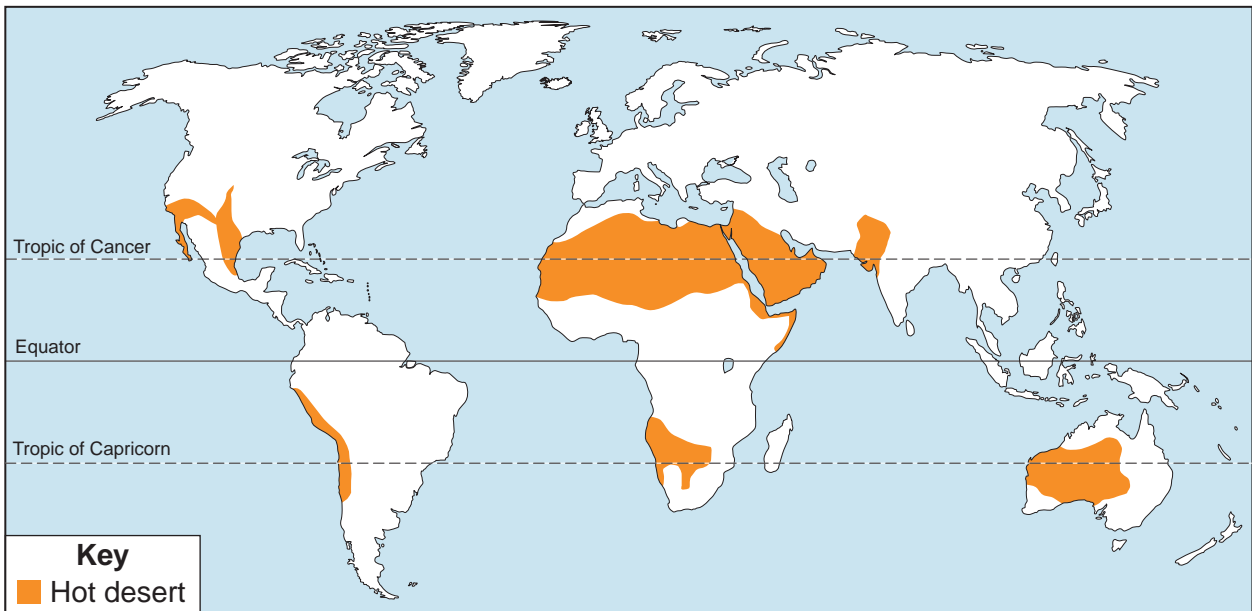


Figure 7



Turn over ►

Figure 8



Figure 9



Turn over ►

Figure 12

The colour map of Athabasca Glacier
is not reproduced here due to
third-party copyright constraints.

Figure 13

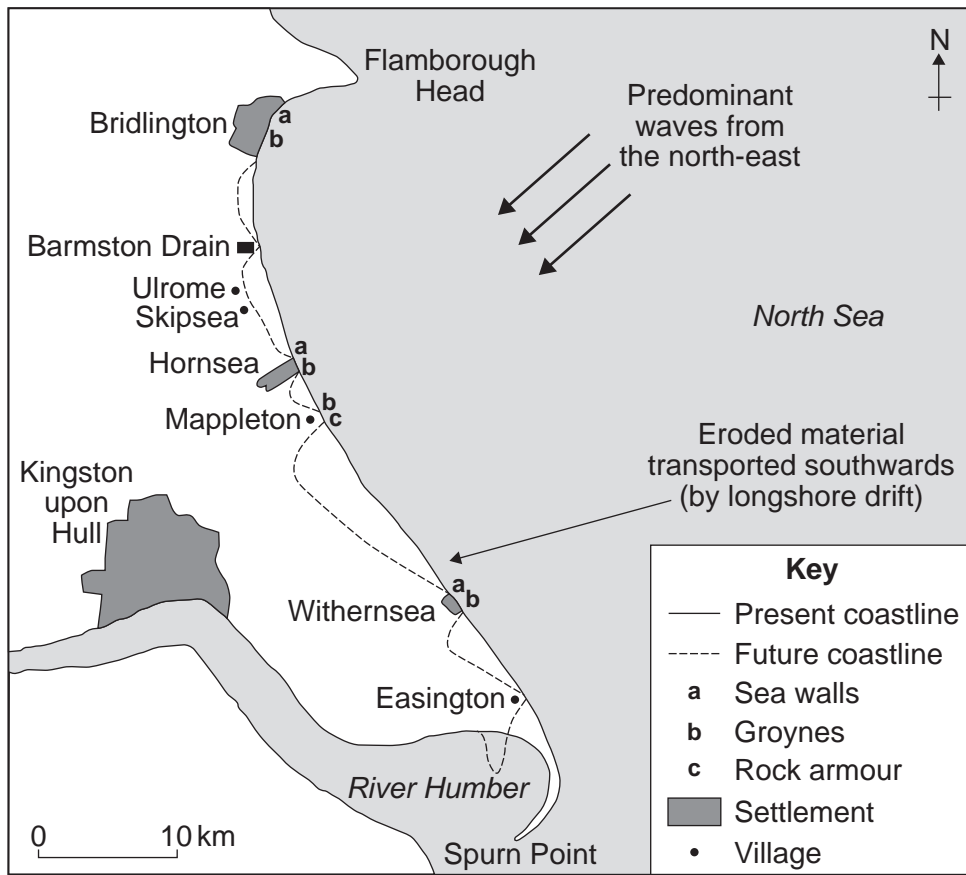


Turn over ►

Figure 14



Figure 15



ACKNOWLEDGEMENT OF COPYRIGHT-HOLDERS AND PUBLISHERS

Permission to reproduce all copyright material has been applied for. In some cases, efforts to contact copyright-holders have been unsuccessful and AQA will be happy to rectify any omissions of acknowledgements in future papers if notified.

- Figure 1: Getty Images
- Figure 2: A, B & C: Getty Images
D: www.indialine.com
- Figure 4: © Jay Lethbridge
- Figure 6: © Crown Copyright 2008, the Met Office
- Figure 7: Olly Phillipson, Longman Student Atlas, Pearson Education Ltd
- Figure 8: A & B: Thinkstock Photos
C: Robert J. Erwin/Science Photo Library
- Figure 9: Geog.GCSE, Anna King, Chris Stevens, John Edwards, Catherine Hurst, Susan Mayhew, Jack Mayhew (2006), Oxford University Press. Photo: John Farmer/Edoscene
- Figure 12: Exploring the Columbia Icefield, Richard Kucera, (1990) High Country
- Figure 14: Keith Bartlett
- Figure 15: Adapted with the permission of Nelson Thornes Ltd from GeoActive Online Series 20, Unit 407 – Philip Ellis