



General Certificate of Secondary Education
Foundation Tier
June 2011

**Geography
(Specification A)**

40301F

Unit 1 Physical Geography

Insert

Figure 1



Figure 3

A



B




C



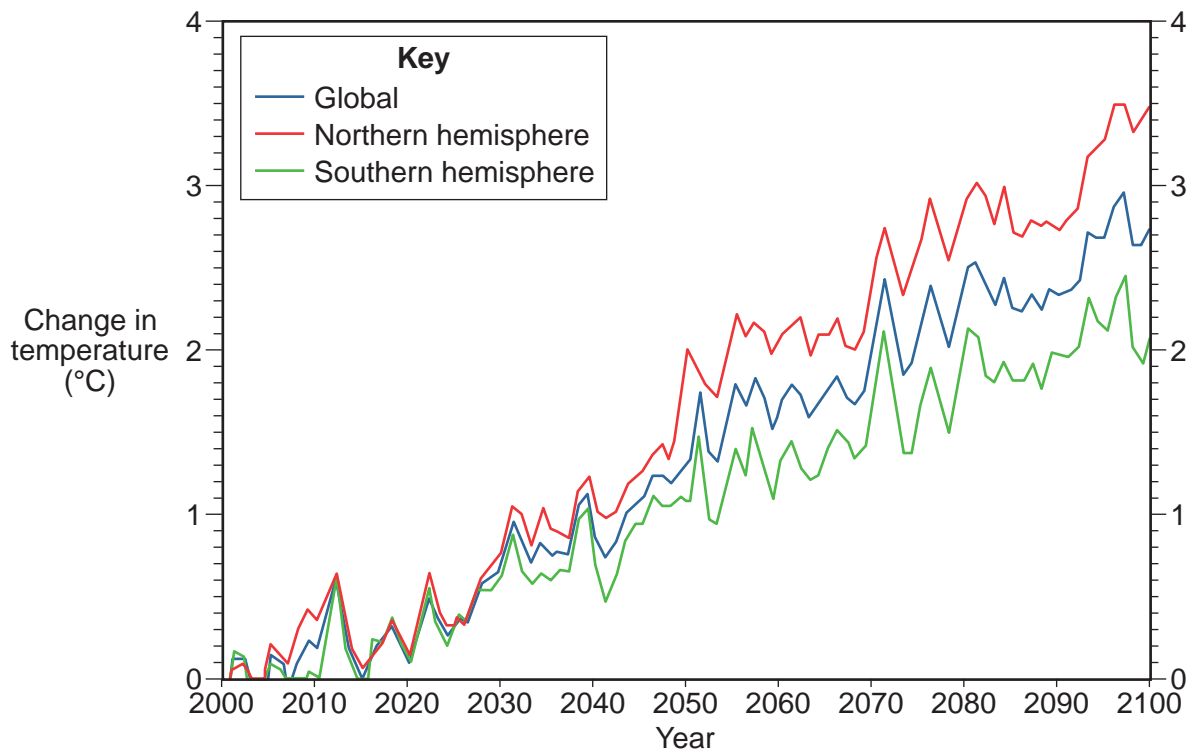
D

Colour photograph of hikers in snow covered Fold Mountain area is not reproduced here due to third-party copyright constraints.

Figure 5

Colour photograph of Hay Tor
is not reproduced here due to
third-party copyright constraints.

Figure 7



Turn over ►

Figure 8

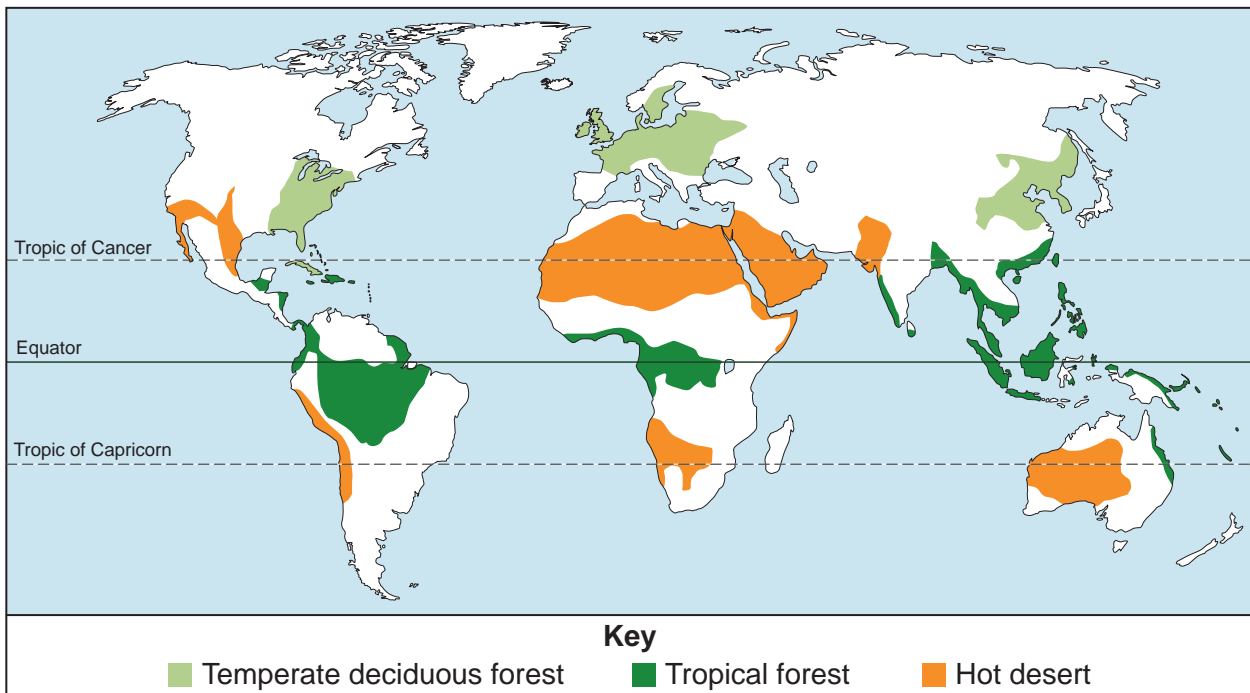



Figure 9



Turn over ►

Figure 10



Figure 13

The colour map of Athabasca Glacier
is not reproduced here due to
third-party copyright constraints.

Turn over ►

Figure 14

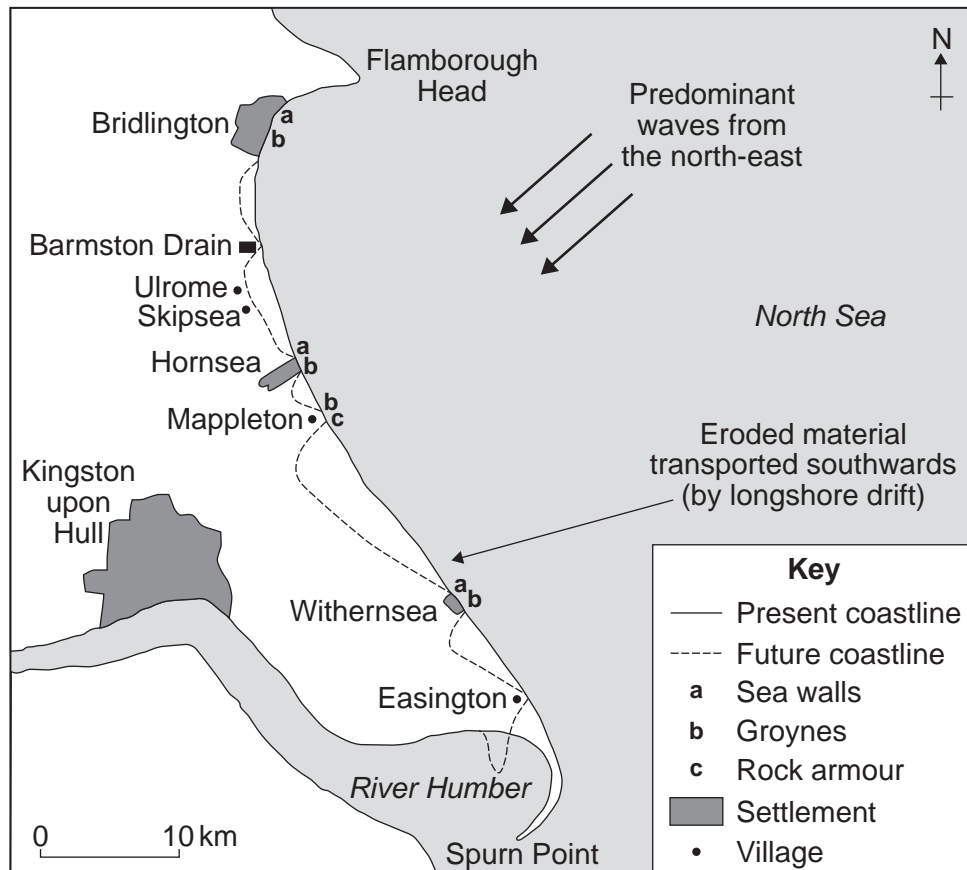


Figure 17



Turn over ►

Figure 18



ACKNOWLEDGEMENT OF COPYRIGHT-HOLDERS AND PUBLISHERS

Permission to reproduce all copyright material has been applied for. In some cases, efforts to contact copyright-holders have been unsuccessful and AQA will be happy to rectify any omissions of acknowledgements in future papers if notified.

- Figure 1: Getty Images
 Figure 3: A, B & C: Getty Images
 D: www.indialine.com
 Figure 5: © Jay Lethbridge
 Figure 7: © Crown Copyright 2008, the Met Office
 Figure 8: Olly Phillipson, Longman Student Atlas, Pearson Education Ltd
 Figure 9: A & B: Thinkstock Photos
 C: Robert J. Erwin/Science Photo Library
 Figure 10: Geog. GCSE, Anna King, Chris Stevens, John Edwards, Catherine Hurst, Susan Mayhew, Jack Mayhew (2006), Oxford University Press. Photo: John Farmer/Edoscene
 Figure 13: Exploring the Columbia Icefield, Richard Kucera, (1990) High Country
 Figure 17: Keith Bartlett
 Figure 18: Adapted with the permission of Nelson Thornes Ltd from GeoActive Online Series 20, Unit 407 – Philip Ellis