



UNIVERSITY OF CAMBRIDGE INTERNATIONAL EXAMINATIONS
General Certificate of Education Advanced Subsidiary Level and Advanced Level

GEOGRAPHY

9696/21

Paper 2 Advanced Physical Options

May/June 2010

INSERT

1 hour 30 minutes

READ THESE INSTRUCTIONS FIRST

This Insert contains all the Figures referred to in the questions.

This document consists of 4 printed pages.



Fig. 1 for Question 2

Human activities in tropical rainforests in South-east Asia

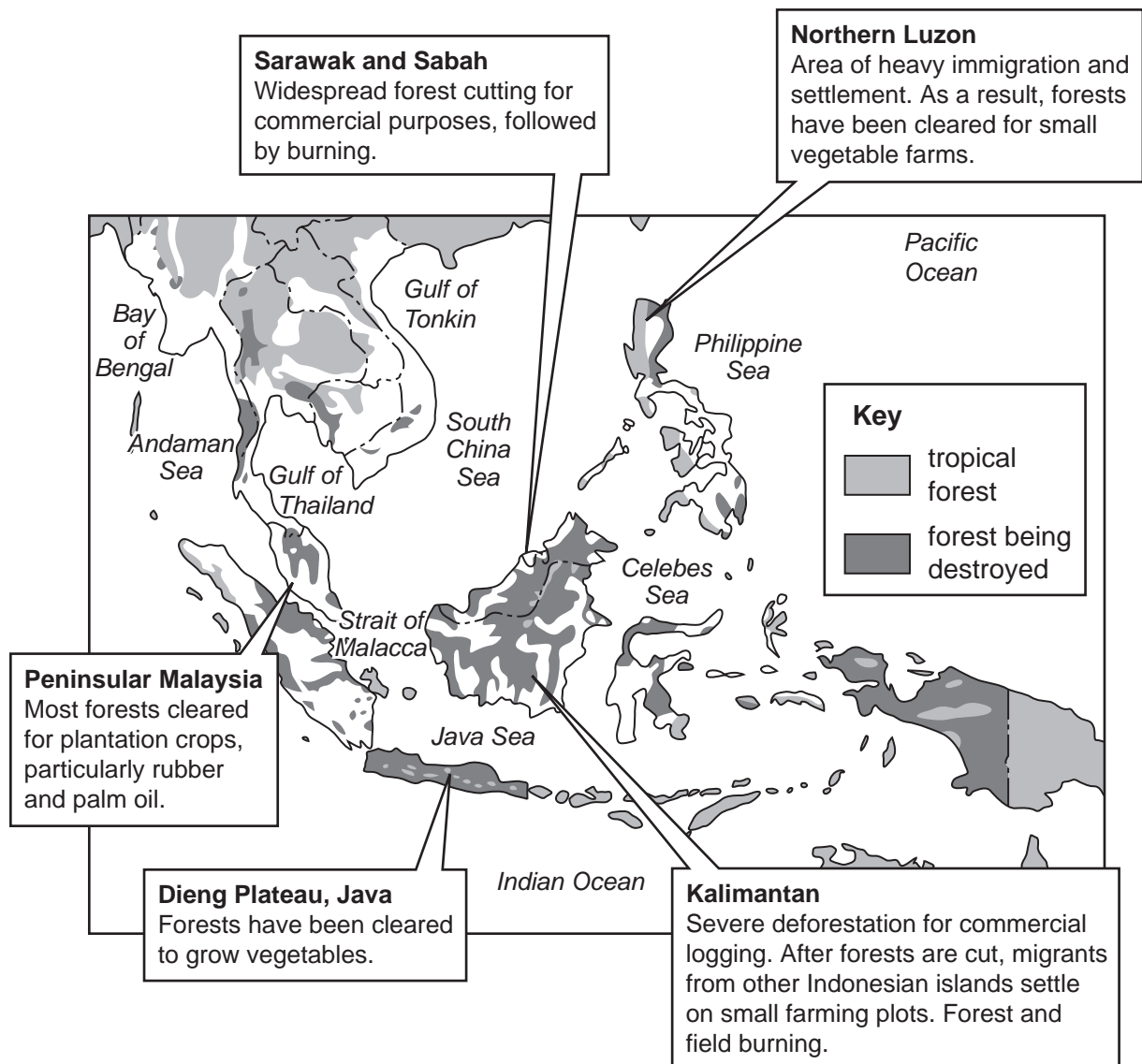


Fig. 2 for Question 4

Features of a sand and shingle beach

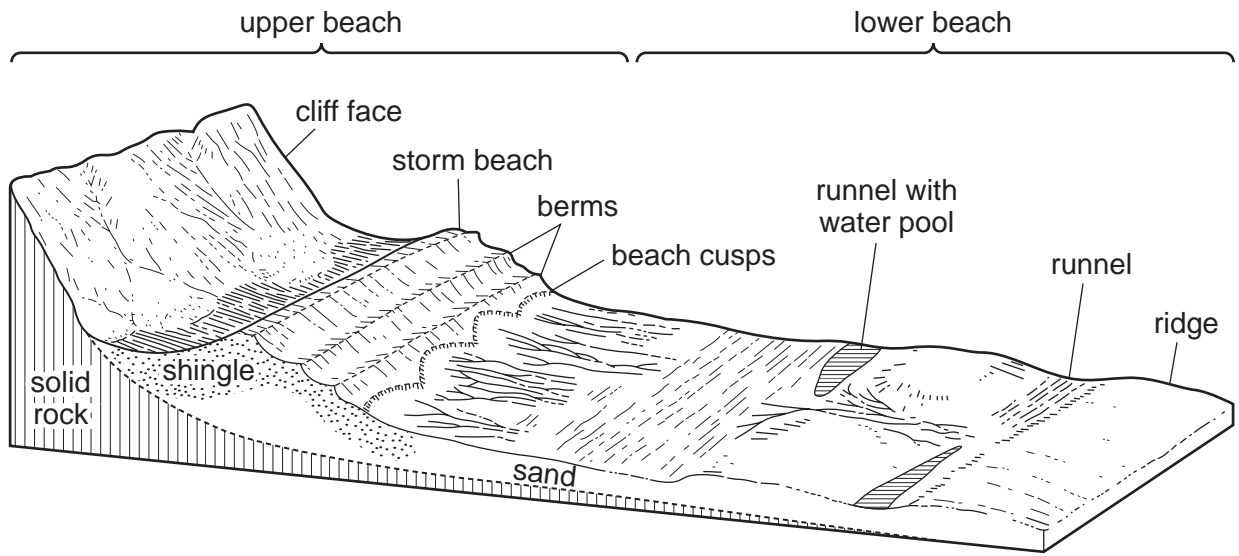


Fig. 3 for Question 6

Development of a tornado

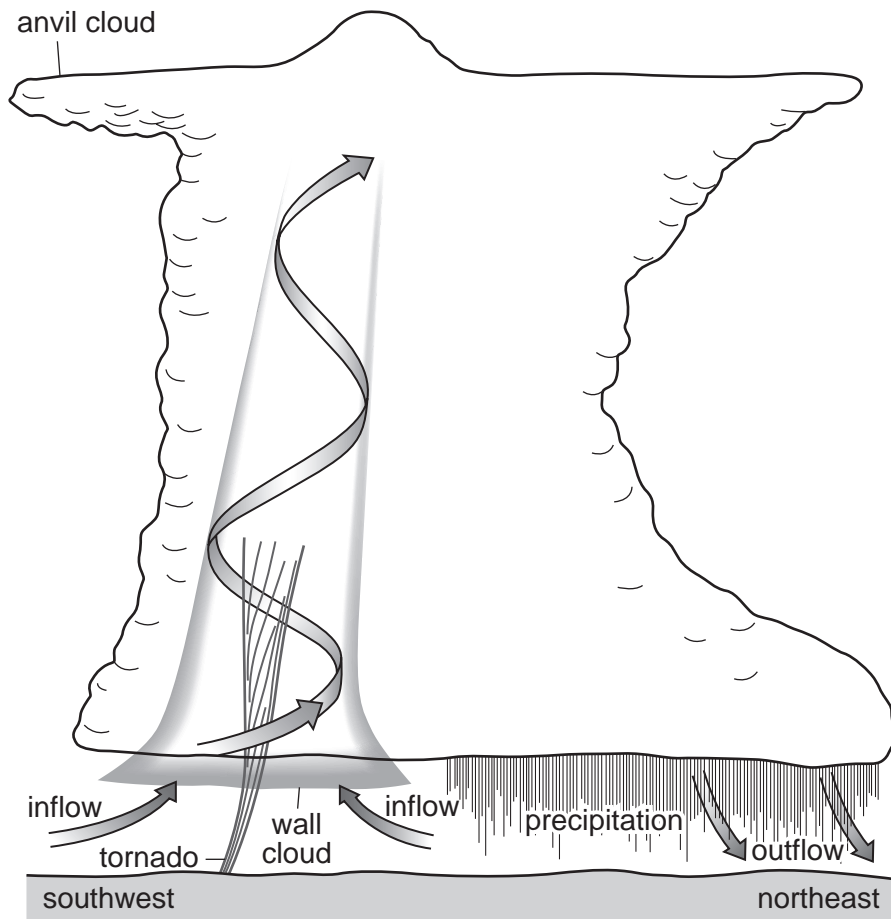
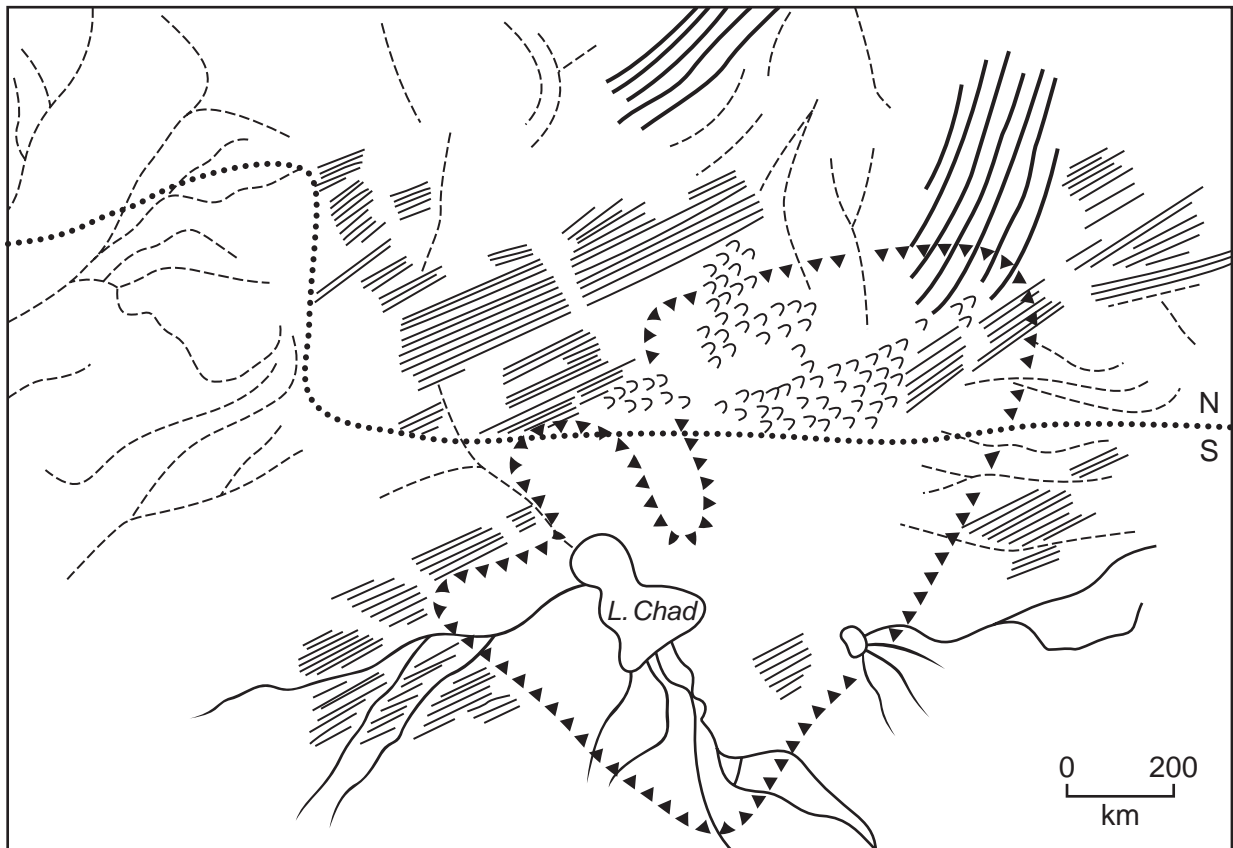









Fig. 4 for Question 8

Some landforms in the southern Sahara



Key

- | | | |
|--|---|--|
|  linear dunes |  seasonal and permanent rivers |  division between present day moving dunes (North) and vegetation covered dunes (South) |
|  crescentic dunes |  wadis |  old shoreline of former Lake Chad |
|  yardangs | | |

Permission to reproduce items where third-party owned material protected by copyright is included has been sought and cleared where possible. Every reasonable effort has been made by the publisher (UCLES) to trace copyright holders, but if any items requiring clearance have unwittingly been included, the publisher will be pleased to make amends at the earliest possible opportunity.

University of Cambridge International Examinations is part of the Cambridge Assessment Group. Cambridge Assessment is the brand name of University of Cambridge Local Examinations Syndicate (UCLES), which is itself a department of the University of Cambridge.