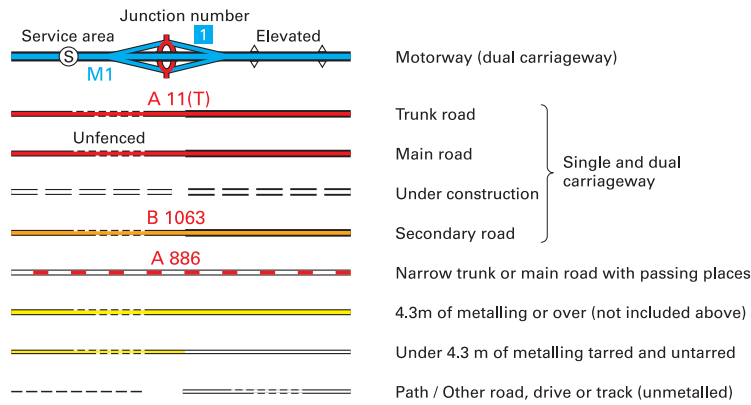
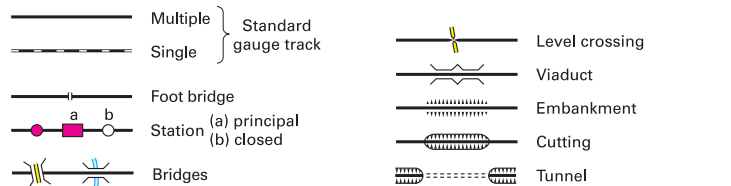


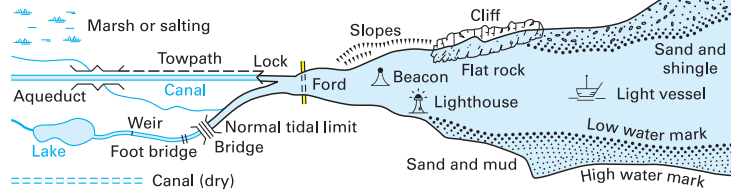
**ROADS AND PATHS** Not necessarily rights of way



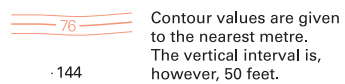
**RAILWAYS**



**WATER FEATURES**



**HEIGHTS** ABBREVIATIONS

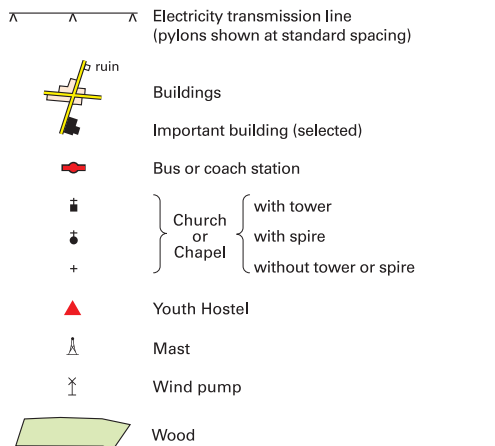


<i>Cemy</i>	Cemetery
<i>CH</i>	Clubhouse
<i>Coll</i>	College
<i>Fm</i>	Farm
<i>Ho</i>	House
<i>Hospl</i>	Hospital
<i>.MP .MS</i>	Milepost, milestone
<i>P</i>	Post office
<i>PH</i>	Public house
<i>Sch</i>	School
<i>Wr Twr</i>	Water Tower
<i>Wks</i>	Works

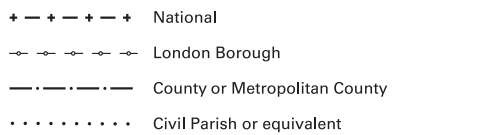
**PUBLIC RIGHTS OF WAY**



**LAND FEATURES**



**BOUNDARIES**

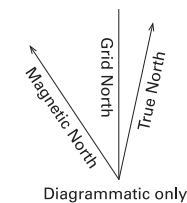
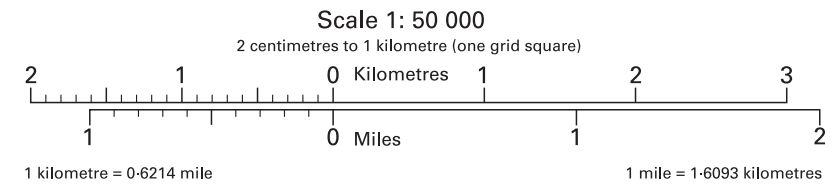
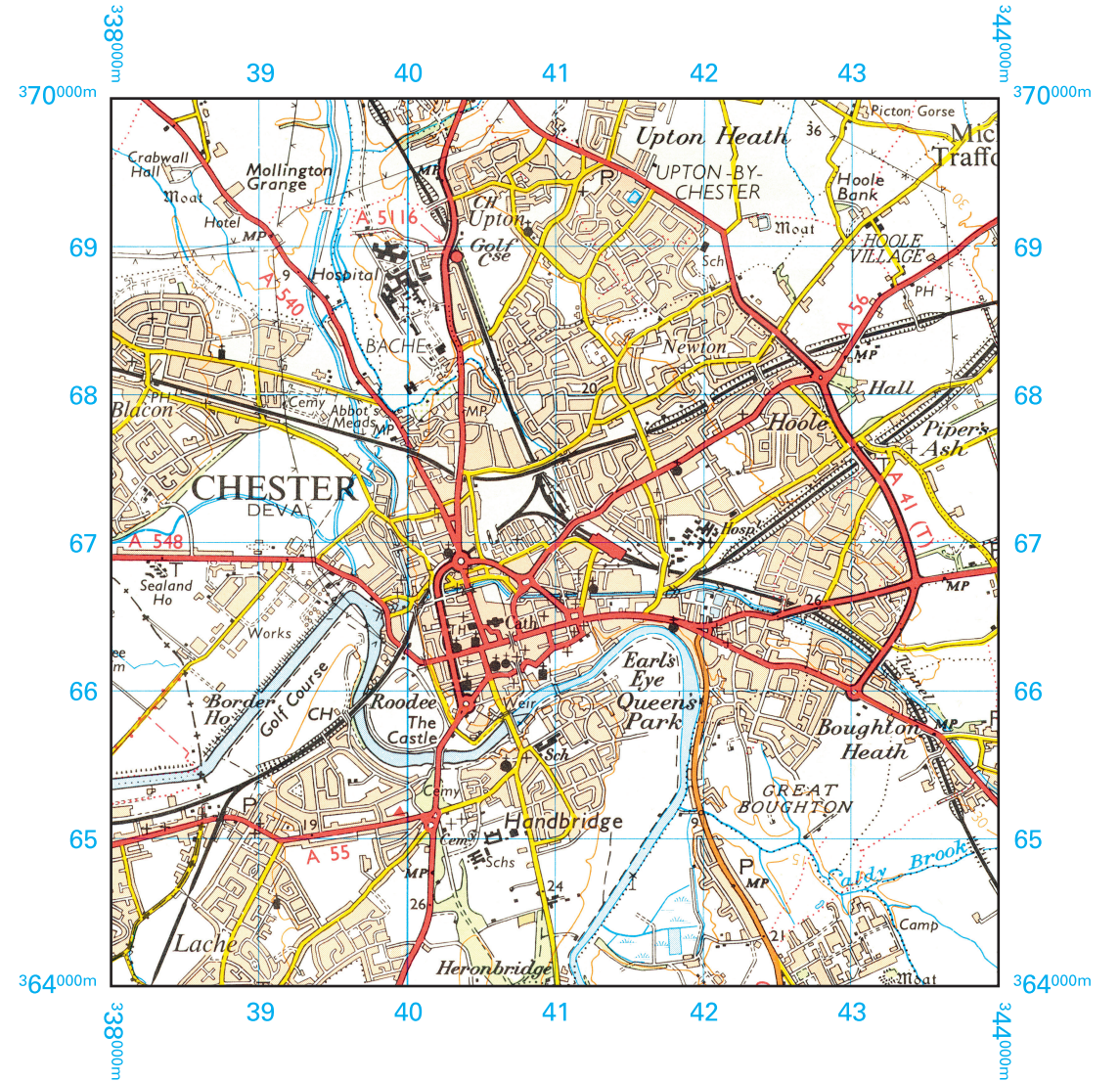


**HISTORICAL FEATURES**

VILLA	Roman
Castle	Non-Roman



Four colours should appear above; if not then please return to the invigilator.  
Four colours should appear above; if not then please return to the invigilator.



Map scanned from previously printed copy. Quality will not match mapping printed directly from source data.

Extract produced by Ordnance Survey 2012. Licence: 100043707  
© Crown copyright 1974. All rights reserved.

Ordnance Survey, OS, the OS Symbol and Landranger are registered trademarks of Ordnance Survey, the national mapping agency of Great Britain. Reproduction in whole or in part by any means is prohibited without the prior written permission of Ordnance Survey. **For educational use only.**