



**ADVANCED SUBSIDIARY GCE**  
**GEOGRAPHY**  
Managing Physical Environments

**F761/I**

**INSERT**

**Friday 15 January 2010**  
**Morning**

**Duration: 1 hour 30 minutes**



**INSTRUCTIONS TO CANDIDATES**

- Do not hand in this Insert at the end of the examination. It is not required by the Examiner.

**INFORMATION FOR CANDIDATES**

- This document consists of **8** pages. Any blank pages are indicated.



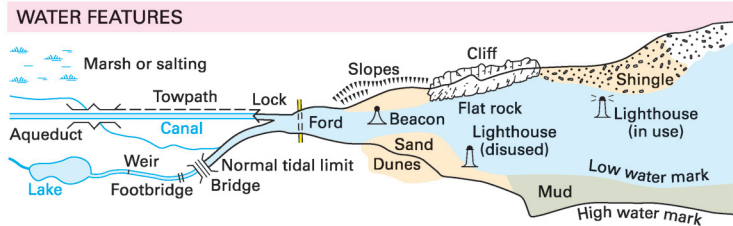
## Key to Fig. 1 OS Landranger map

ROADS AND PATHS	Not necessarily rights of way
	Primary Route (recommended through route)
	Main road
	Secondary road
	Road generally more than 4m wide
	Road generally less than 4m wide
	Path / Other road, drive or track
	Ferry (passenger) / Ferry (vehicle)

RAILWAYS	
	Track multiple or single
	Station, (a) principal
	Viaduct, embankment
	Tunnel, cuttings
	Bridges / Footbridge
	Level crossing

HEIGHTS	1 metre = 3.2808 feet
	Contours are at 10 metres vertical interval
	Heights are to the nearest metre above mean sea level

OTHER PUBLIC ACCESS	
	National Trail, European Long Distance Path, Long Distance Route, selected Recreational Routes
	On-road cycle route



BOUNDARIES	
	County, Unitary Authority, Metropolitan District or London Borough

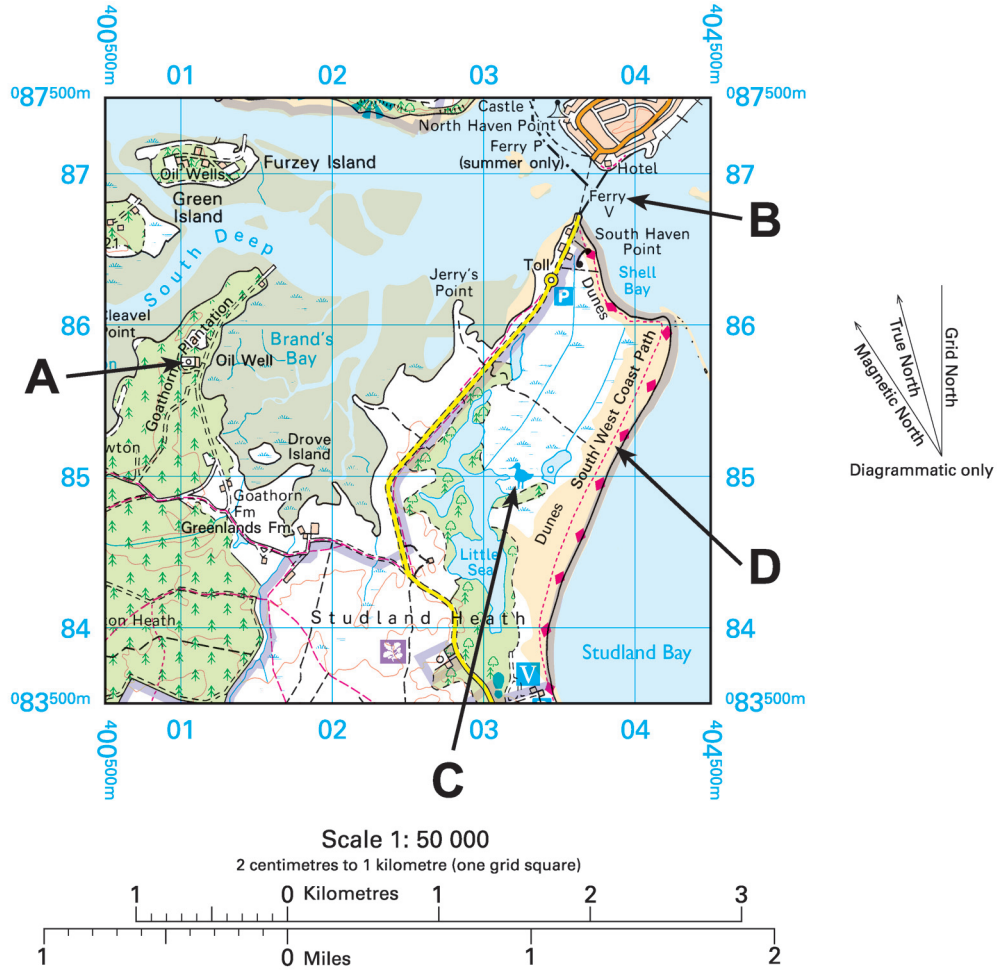
TOURIST INFORMATION	
	Information centre
	Selected places of tourist interest

LAND FEATURES	
	Buildings
	Important building (selected)
	Chimney or tower
	Bus or coach station
	Current or former place of worship
	Place of worship
	Graticule intersection at 5' intervals

Extract produced by Ordnance Survey 2009  
 Licence: 100043707  
 © Crown copyright 2007. All rights reserved.

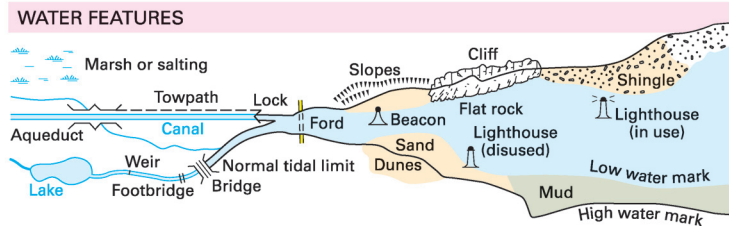
Ordnance Survey, OS, the OS Symbol and Landranger are registered trademarks of Ordnance Survey, the national mapping agency of Great Britain. Reproduction in whole or in part by any means is prohibited without the prior written permission of Ordnance Survey. For educational use only.

Fig. 2 O.S. map extract of a stretch of the Dorset coastline near Poole.



## Key to Fig. 2 OS Landranger map

ROADS AND PATHS	Not necessarily rights of way
B 4518	Secondary road
	Road generally more than 4m wide
	Road generally less than 4m wide
	Path / Other road, drive or track
	Ferry (passenger) / Ferry (vehicle)



HEIGHTS	PUBLIC RIGHTS OF WAY
1 metre = 3-2808 feet	
50	Footpath
Contours are at 10 metres vertical interval	Bridleway
.144	
Heights are to the nearest metre above mean sea level	

BOUNDARIES	OTHER PUBLIC ACCESS
	National Trail, European Long Distance Path, Long Distance Route, selected Recreational Routes
County, Unitary Authority, Metropolitan District or London Borough	

TOURIST INFORMATION	
	Nature reserve
	Viewpoint
	Parking
	Visitor centre
	Public telephone
	Walks / Trails

LAND FEATURES	
	Buildings
	Important building (selected)
	Chimney or tower
	Graticule intersection at 5' intervals
	Coniferous wood
	Non-coniferous wood
	Mixed wood
	National Trust (always open / limited access, observe local signs)

Extract produced by Ordnance Survey 2009  
Licence: 100043707

© Crown copyright 2009. All rights reserved.

Ordnance Survey, OS, the OS Symbol and Landranger are registered trademarks of Ordnance Survey, the national mapping agency of Great Britain. Reproduction in whole or in part by any means is prohibited without the prior written permission of Ordnance Survey. **For educational use only.**



**Fig. 3 A cold environment in Lapland, Finland.**



**Fig. 4 A hot arid environment in Arizona, U.S.A.**





**Copyright Information**

OCR is committed to seeking permission to reproduce all third-party content that it uses in its assessment materials. OCR has attempted to identify and contact all copyright holders whose work is used in this paper. To avoid the issue of disclosure of answer-related information to candidates, all copyright acknowledgements are reproduced in the OCR Copyright Acknowledgements Booklet. This is produced for each series of examinations, is given to all schools that receive assessment material and is freely available to download from our public website ([www.ocr.org.uk](http://www.ocr.org.uk)) after the live examination series.

If OCR has unwittingly failed to correctly acknowledge or clear any third-party content in this assessment material, OCR will be happy to correct its mistake at the earliest possible opportunity.

For queries or further information please contact the Copyright Team, First Floor, 9 Hills Road, Cambridge CB2 1GE.

OCR is part of the Cambridge Assessment Group; Cambridge Assessment is the brand name of University of Cambridge Local Examinations Syndicate (UCLES), which is itself a department of the University of Cambridge.