

---

**GEOGRAPHY**

**9696/11**

Paper 1 Core Geography

**May/June 2017**

INSERT

**3 hours**



---

**READ THESE INSTRUCTIONS FIRST**

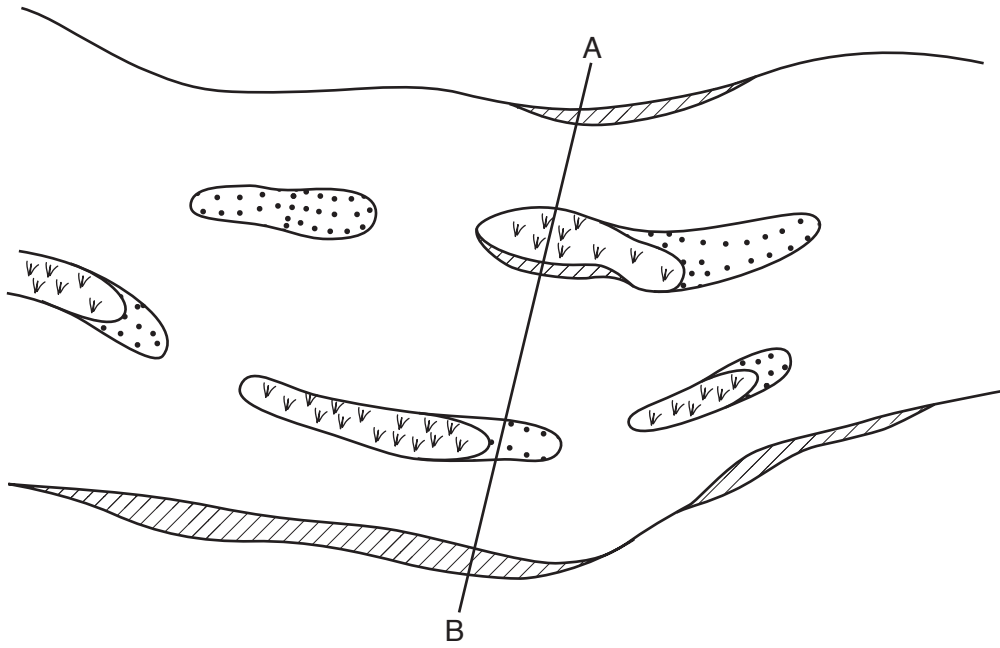
This Insert contains the Figures and the Photograph referred to in the questions.

---

This document consists of **7** printed pages and **1** blank page.

Fig. 1 for Question 1

A type of river channel



Key




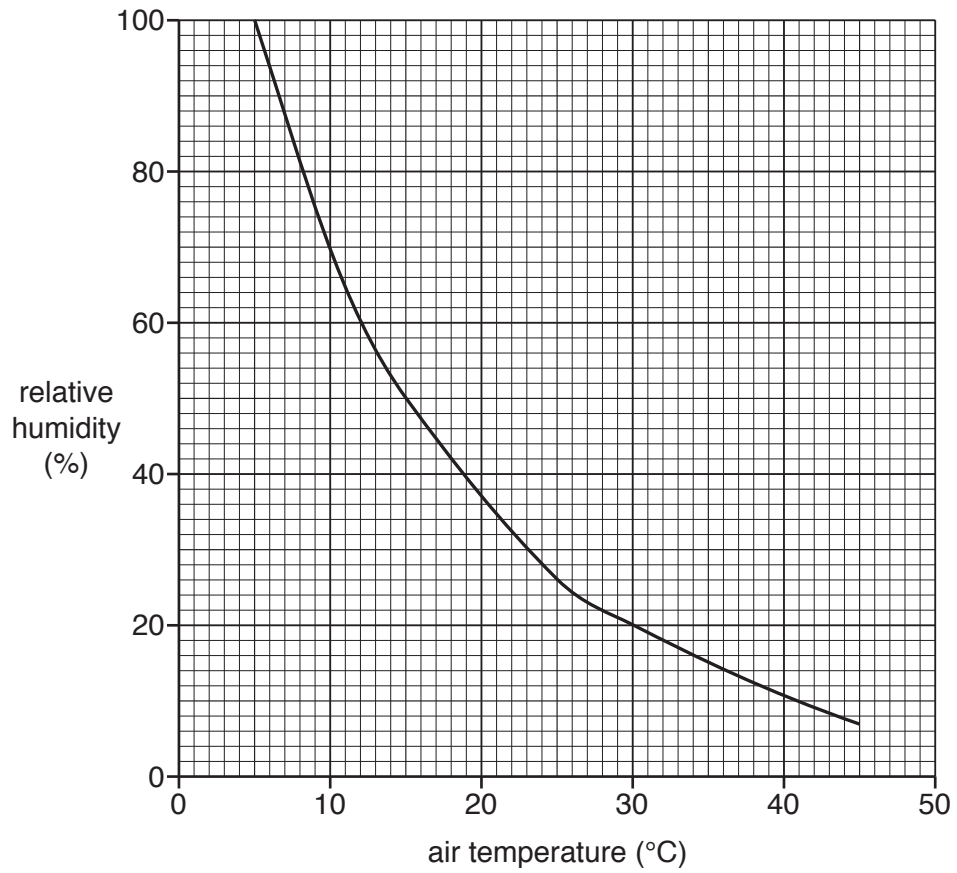
-  sand / gravel eyot
-  vegetated eyot
-  eroded bank

Fig. 2 for Question 2

The relationship between air temperature and relative humidity

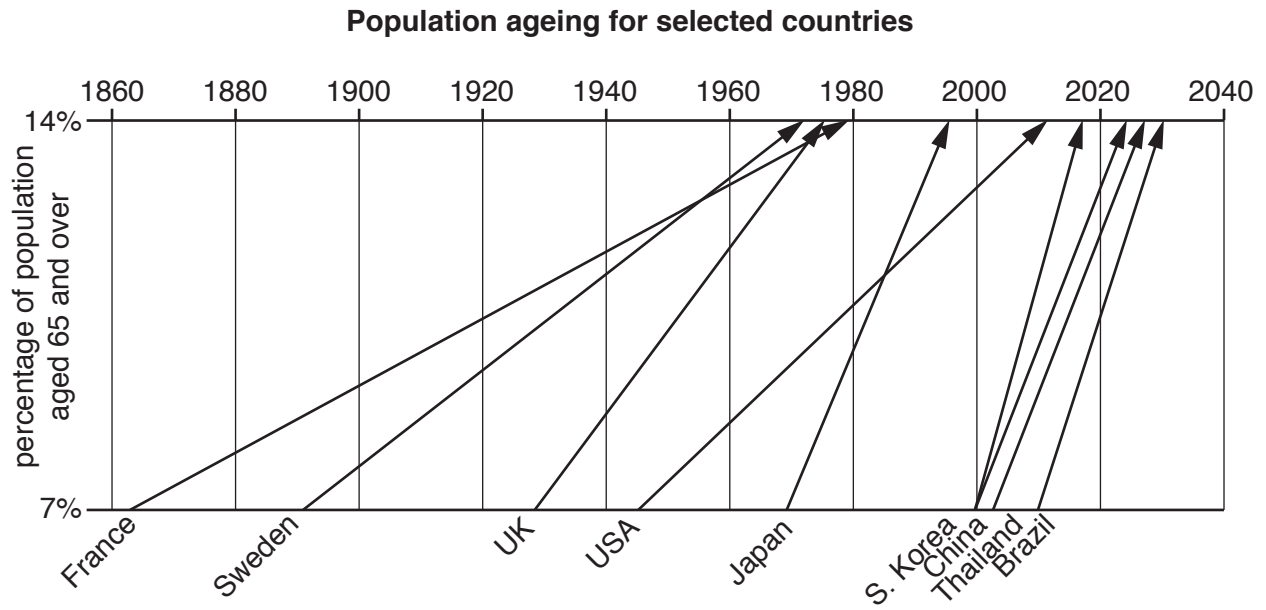


**Photograph A for Question 3**

**Some landform features**



Fig. 3 for Question 4



Time taken or required for percentage of population aged 65 and over to increase from 7% to 14%.

Fig. 4 for Question 5  
 Labour migration between the member countries of ASEAN, 2010

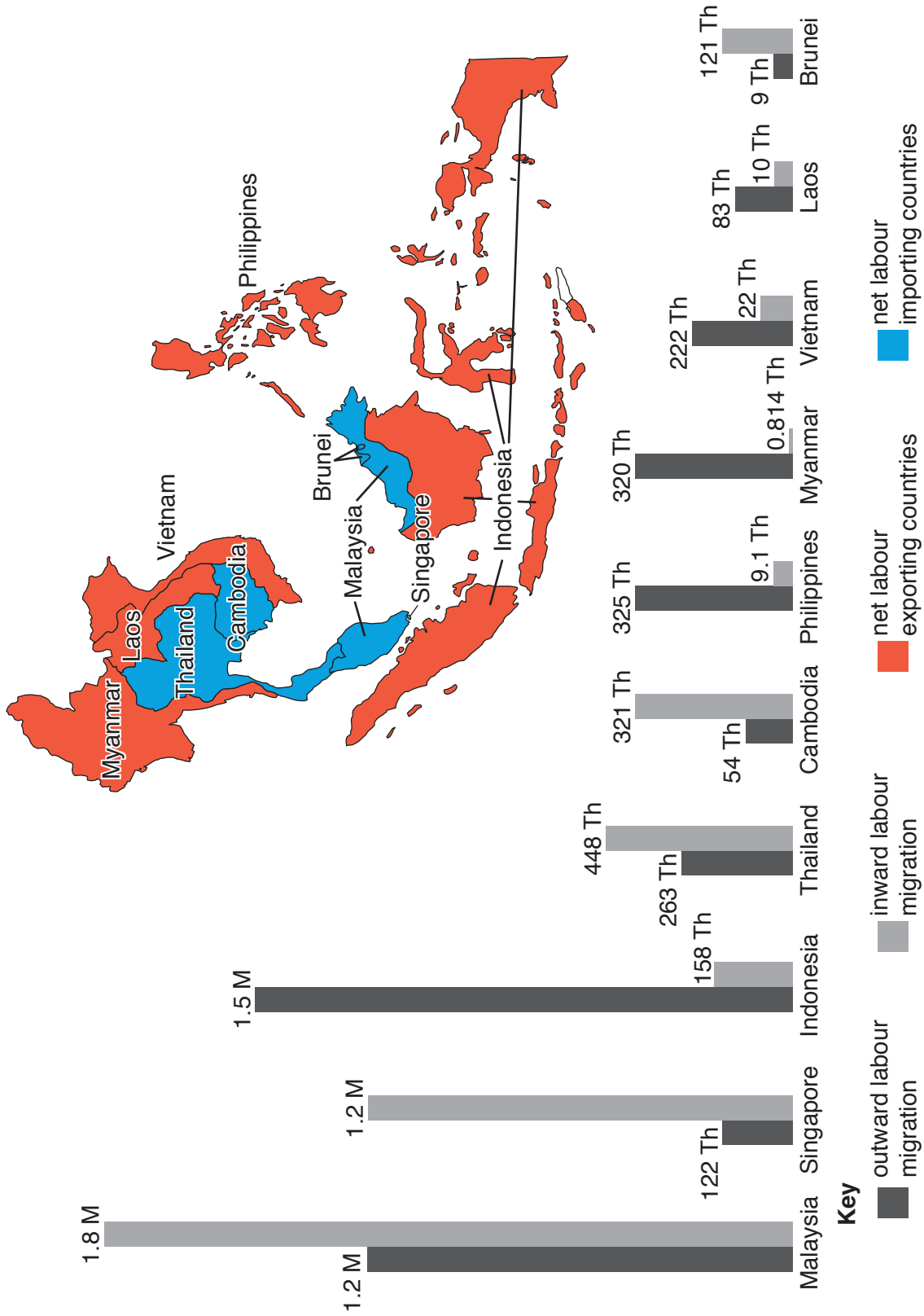
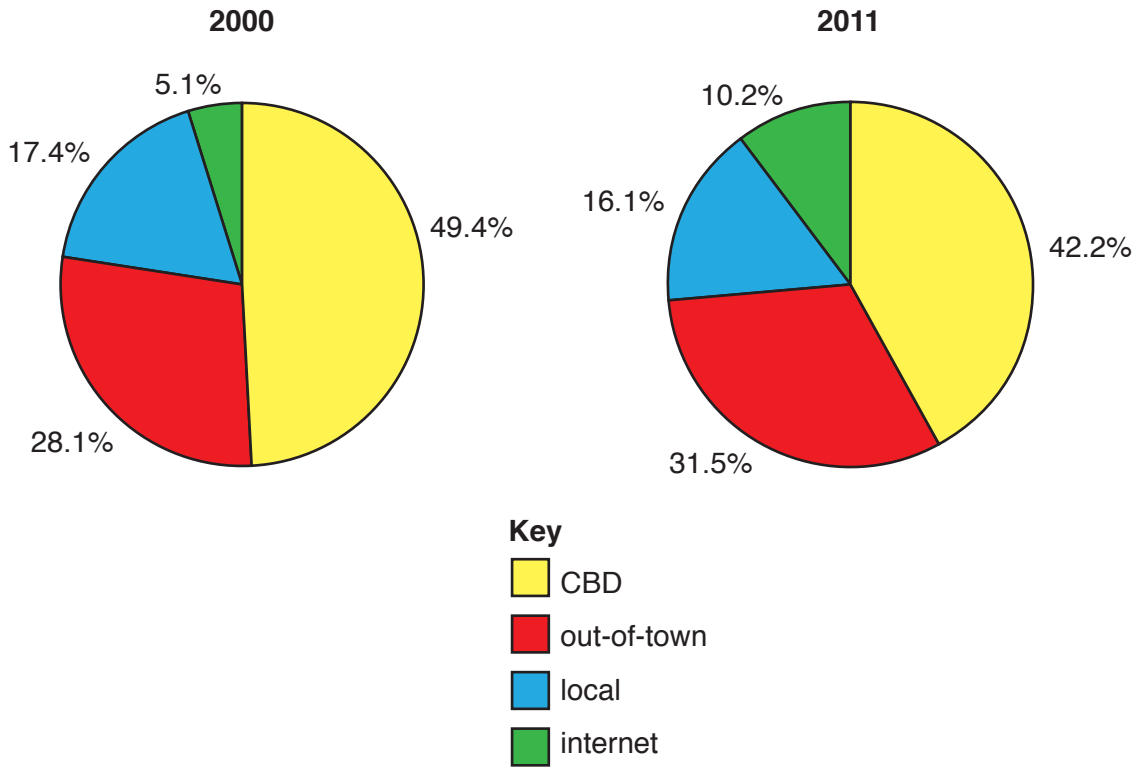


Fig. 5 for Question 6

Sales by type of retail location in 2000 and 2011 for an MEDC



**BLANK PAGE**

---

Permission to reproduce items where third-party owned material protected by copyright is included has been sought and cleared where possible. Every reasonable effort has been made by the publisher (UCLES) to trace copyright holders, but if any items requiring clearance have unwittingly been included, the publisher will be pleased to make amends at the earliest possible opportunity.

To avoid the issue of disclosure of answer-related information to candidates, all copyright acknowledgements are reproduced online in the Cambridge International Examinations Copyright Acknowledgements Booklet. This is produced for each series of examinations and is freely available to download at [www.cie.org.uk](http://www.cie.org.uk) after the live examination series.

Cambridge International Examinations is part of the Cambridge Assessment Group. Cambridge Assessment is the brand name of University of Cambridge Local Examinations Syndicate (UCLES), which is itself a department of the University of Cambridge.