



UNIVERSITY OF CAMBRIDGE INTERNATIONAL EXAMINATIONS  
General Certificate of Education Advanced Subsidiary Level and Advanced Level

---

**GEOGRAPHY**

**9696/01**

Paper 1 Core Geography

**May/June 2009**

INSERT

**3 hours**

---

**READ THESE INSTRUCTIONS FIRST**

This Insert contains all the Figures referred to in the questions.

---

This document consists of **6** printed pages and **2** blank pages.



Fig. 1 for Question 1

Transportation of sediment within a river channel

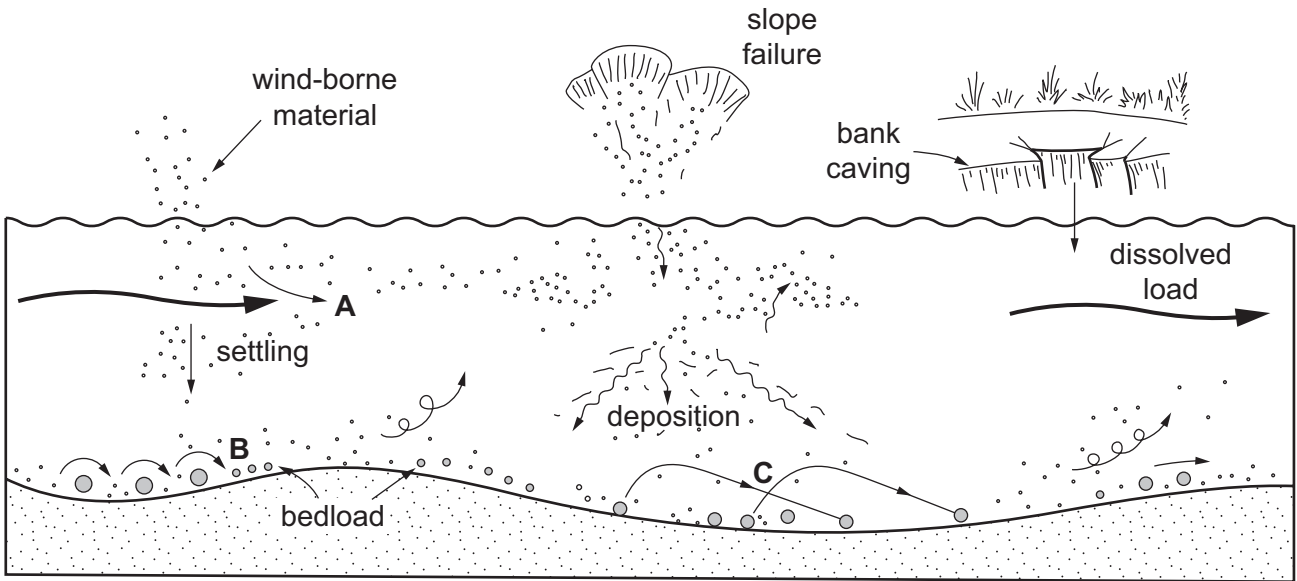
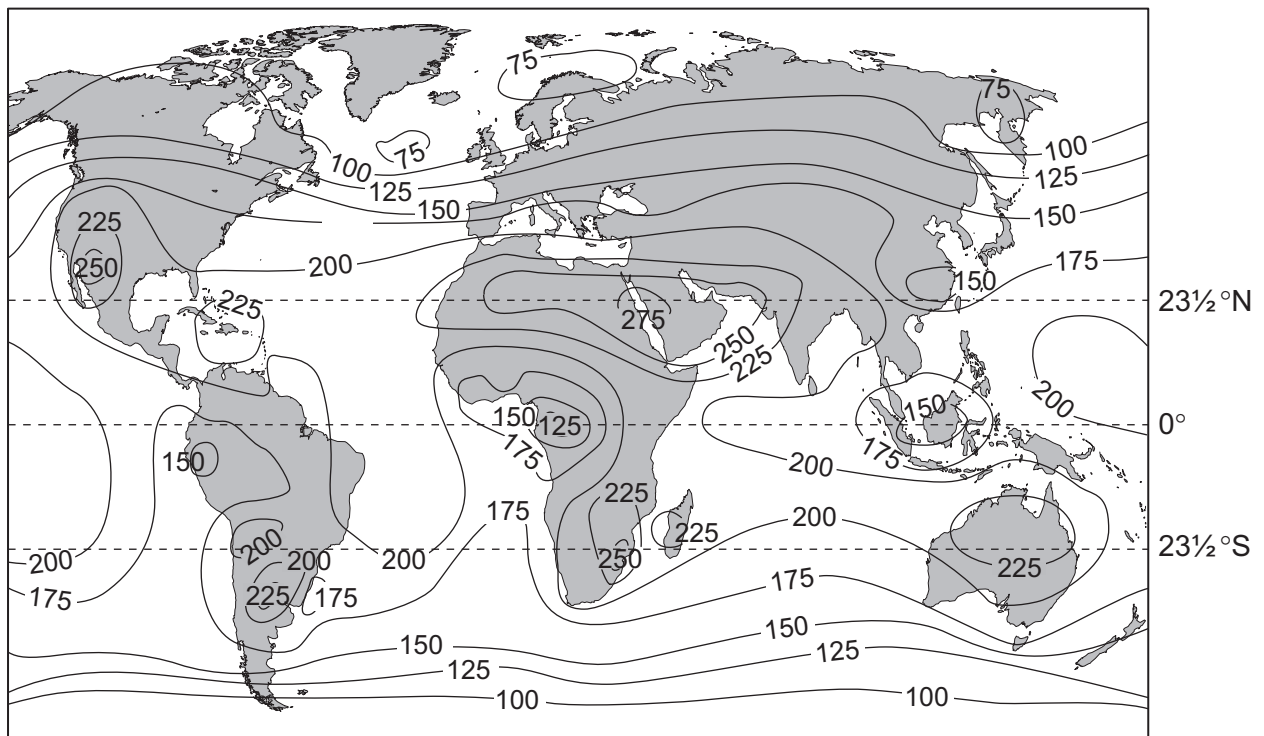


Fig. 2 for Question 2

Incoming solar radiation (insolation) at the earth's surface



The higher the insolation value, the greater the average annual solar radiation.  
 Insolation values as measured on a horizontal surface at ground level in watts/m<sup>2</sup>.

CANDIDATE  
NAME

CENTRE  
NUMBER

--	--	--	--	--

CANDIDATE  
NUMBER

--	--	--	--

Fig. 3 for Question 3

The demographic transition model

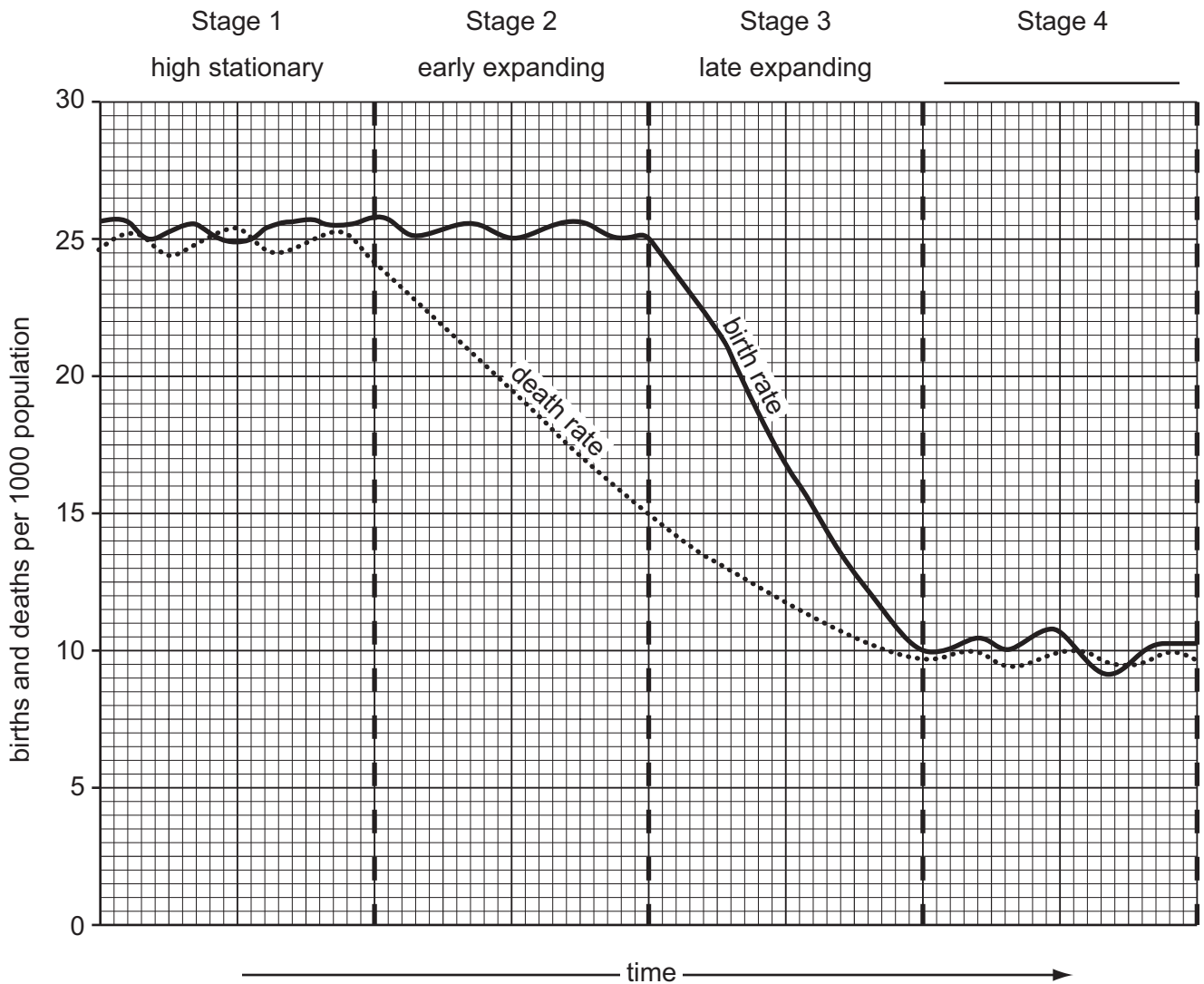




Fig. 4 for Question 4

Newspaper cutting about migrants to the UK granted citizenship

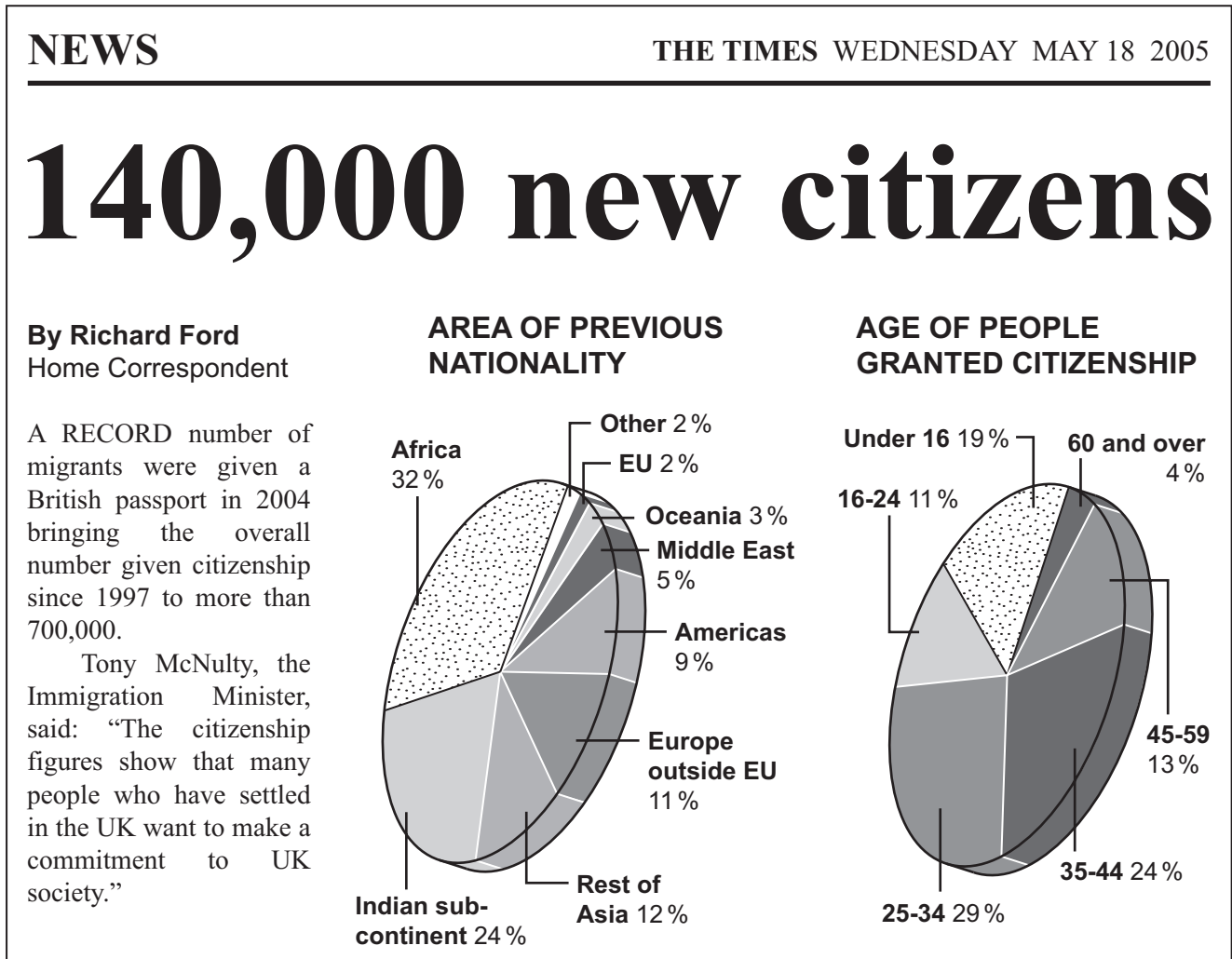


Fig. 5 for Question 5

Planned layout of the central area of Portland, Oregon, USA

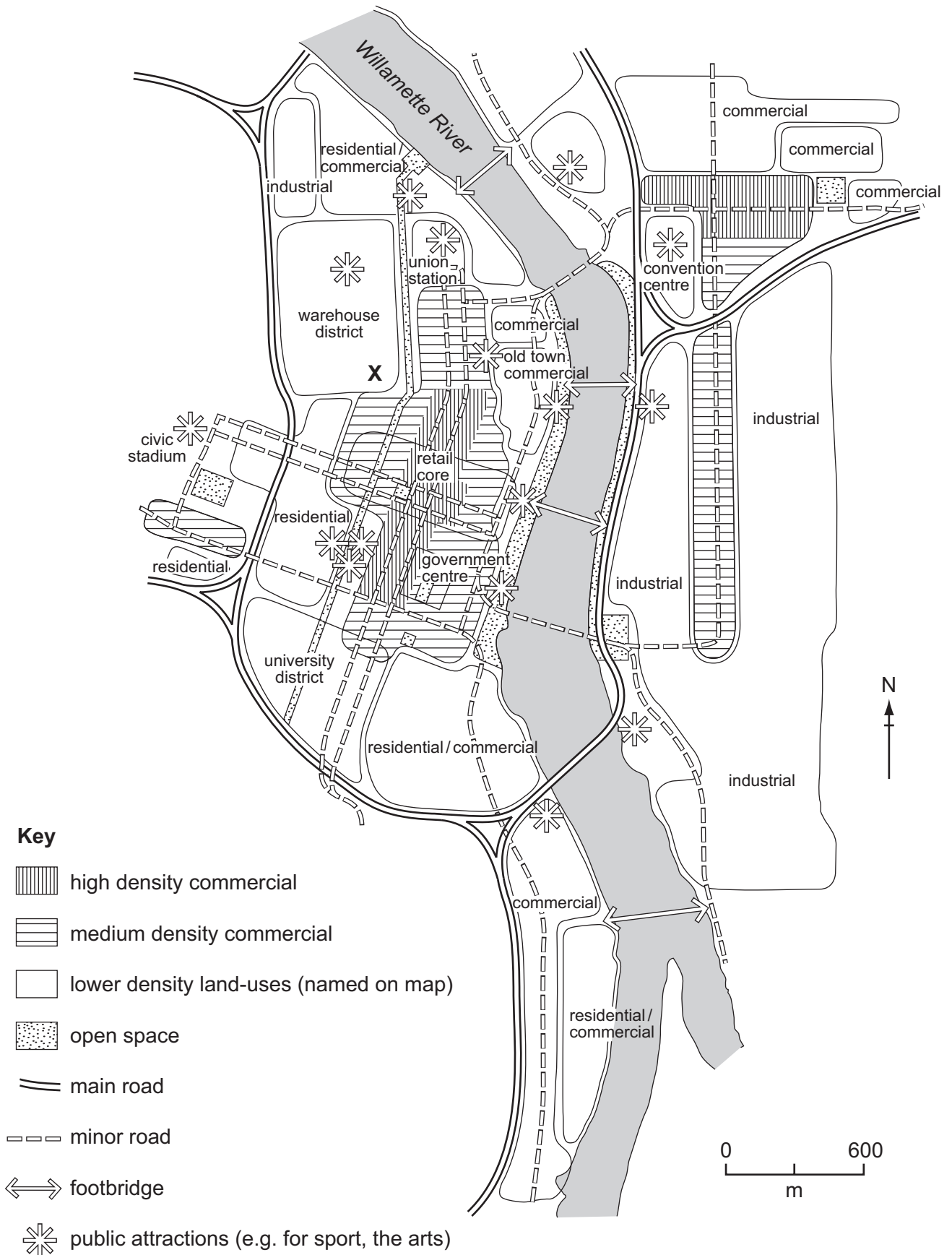
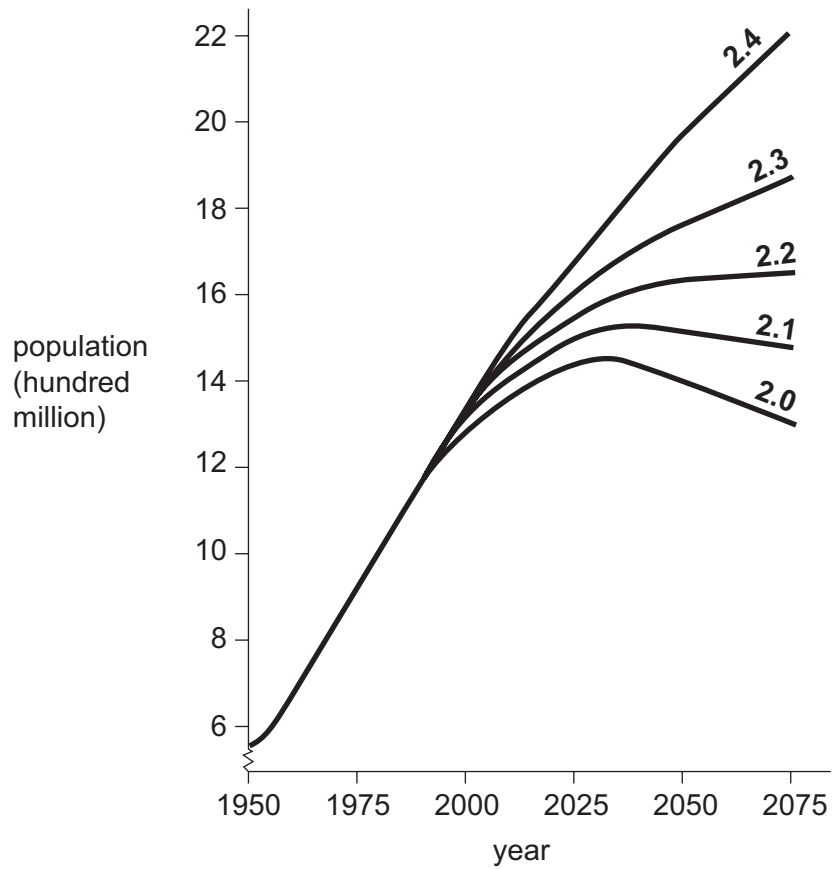


Fig. 6 for Question 9

Projections for China's population based on different fertility rates



**Key**

**2.4** fertility rate

**BLANK PAGE**

---

Permission to reproduce items where third-party owned material protected by copyright is included has been sought and cleared where possible. Every reasonable effort has been made by the publisher (UCLES) to trace copyright holders, but if any items requiring clearance have unwittingly been included, the publisher will be pleased to make amends at the earliest possible opportunity.

University of Cambridge International Examinations is part of the Cambridge Assessment Group. Cambridge Assessment is the brand name of University of Cambridge Local Examinations Syndicate (UCLES), which is itself a department of the University of Cambridge.