

UNIVERSITY OF CAMBRIDGE INTERNATIONAL EXAMINATIONS
General Certificate of Education
Advanced Subsidiary Level and Advanced Level

GEOGRAPHY

9696/01

Paper 1 Core Geography

May/June 2004

INSERT

3 hours

READ THESE INSTRUCTIONS FIRST

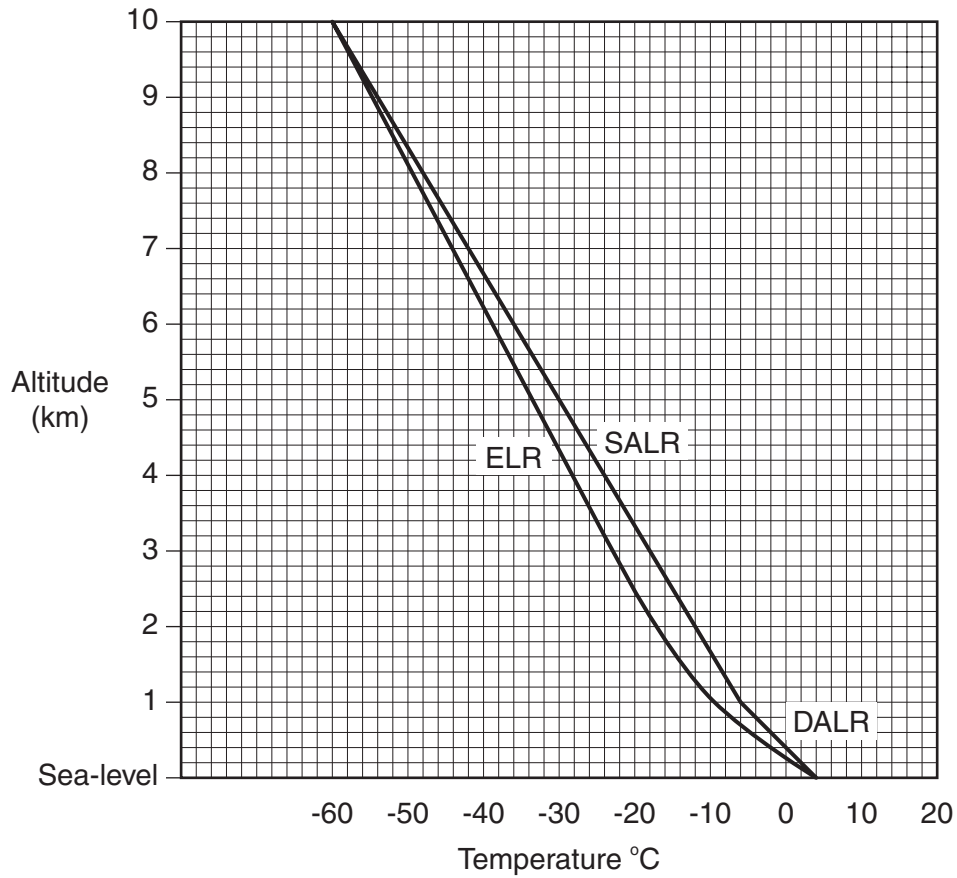
This insert contains all the Figures referred to in the questions.

This document consists of **5** printed pages and **3** blank pages.



Fig.1 for Question 2

Lapse rate diagram for a weather station at midday.



Key:

- ELR Environmental Lapse Rate
- DALR Dry Adiabatic Lapse Rate
- SALR Saturated Adiabatic Lapse Rate

Fig. 2 for Question 3

The pattern of the Mid-Atlantic Ridge.

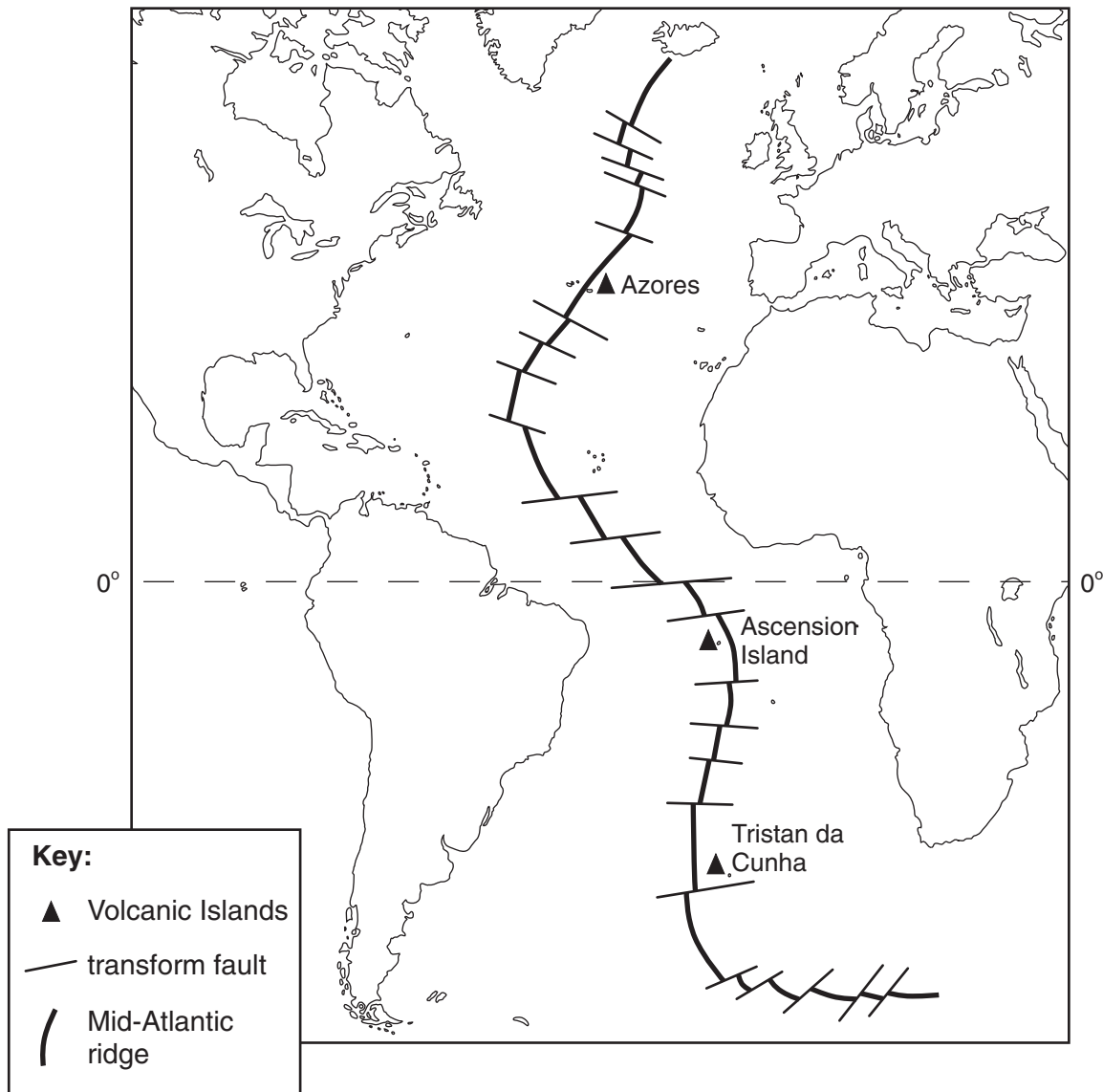


Fig. 3 for Question 4
The world's largest cities, 2000 and 2015

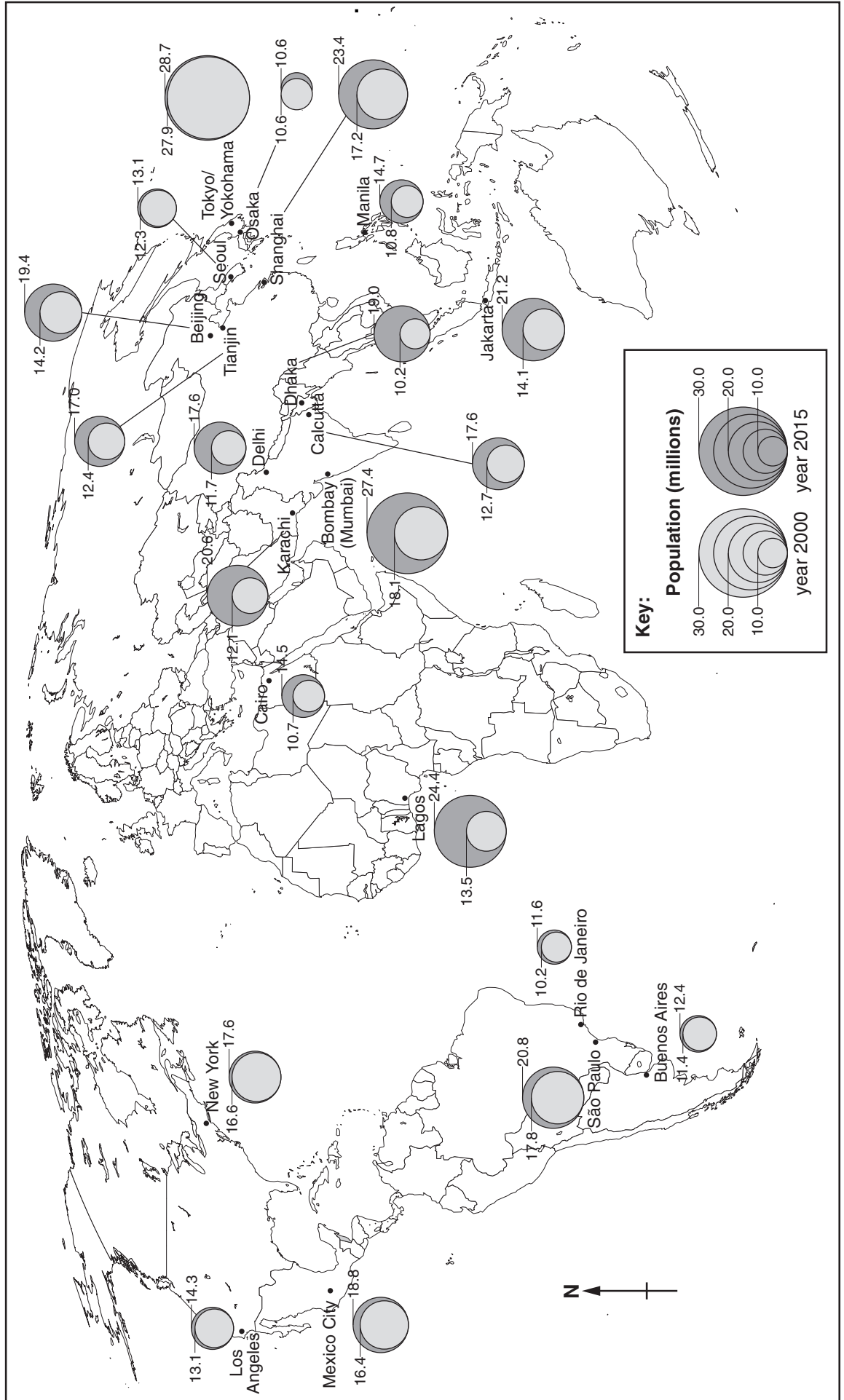
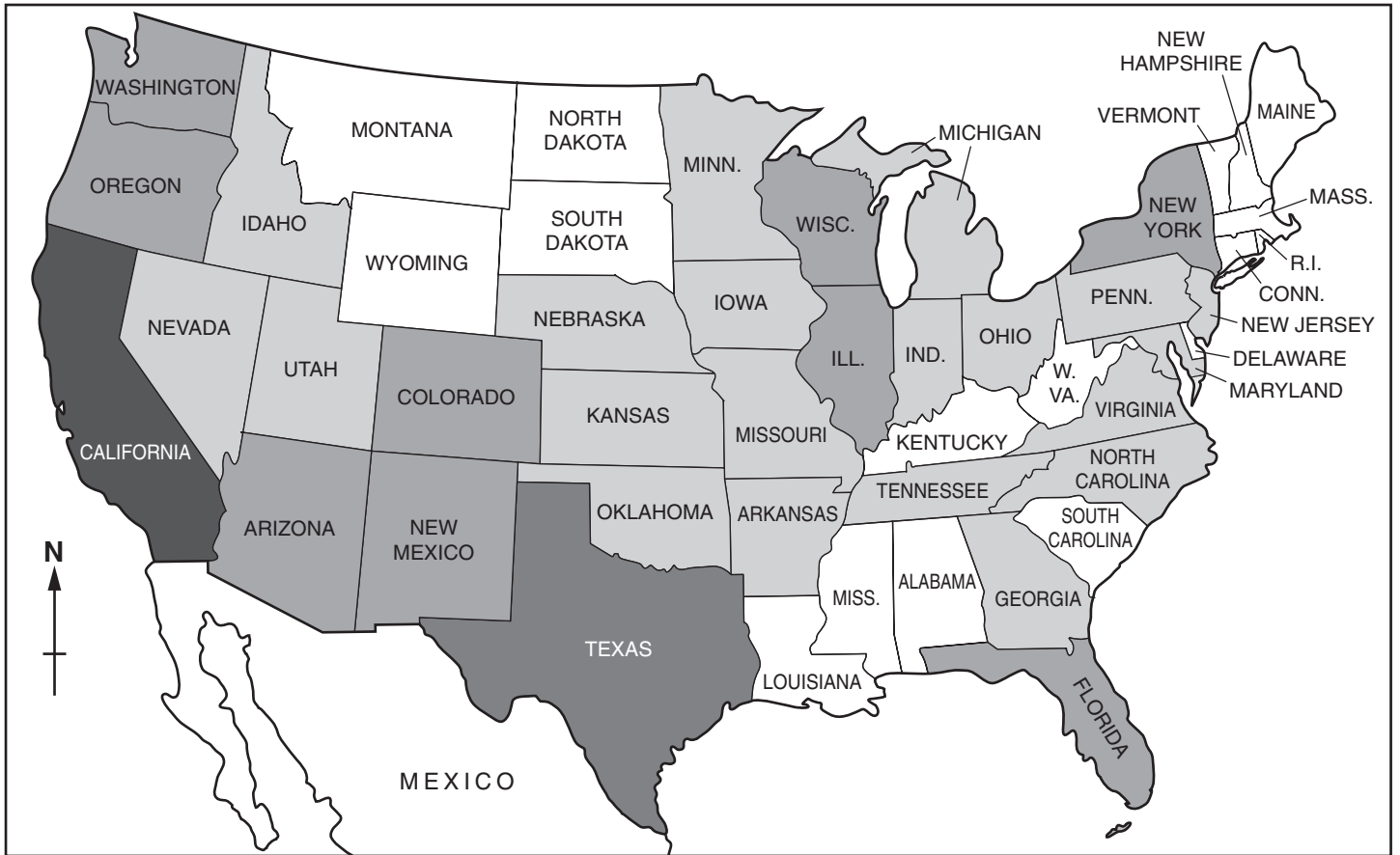


Fig. 4 for Question 9

States where legal Mexican immigrants to the USA lived, 1997



Key:
Legal Mexican immigrants/state

| | |
|--------------|---------------|
| White | 0 – 99 |
| Light Gray | 100 – 999 |
| Medium Gray | 1000 – 24999 |
| Dark Gray | 25000 – 49999 |
| Darkest Gray | 50000 + |

Abbreviations for states:

| | |
|--------|---------------|
| CONN. | CONNECTICUT |
| ILL. | ILLINOIS |
| IND. | INDIANA |
| MASS. | MASSACHUSETTS |
| MINN. | MINNESOTA |
| MISS. | MISSISSIPPI |
| PENN. | PENNSYLVANIA |
| R.I. | RHODE ISLAND |
| WISC. | WISCONSIN |
| W. VA. | WEST VIRGINIA |

